Layout plan

PROPOSED LAY OUT PLAN OF SURVEY NO. 6/1 TOTAL LAND AREA 29340.00 SQ MTS (ACRE 7.10 GUNTHA) AT VILLAGE NANAMAVA, TALUKA / DISTRICT RAJKOT.

PURPOSE : FOR RESIDENTIAL USE ONLY

GOVIND PARK



DETAILS OF SURVEY NO. AREA

Sr. No.	Acre Guntha	Sq Mts
6/1	6.23	26609.00
6/2	0.19	1922.00
6/3	0.08	809.00
Total New Sr. No. 6/1	7.10	29340.00



SITE PLAN Scale : 1cm = 80mt

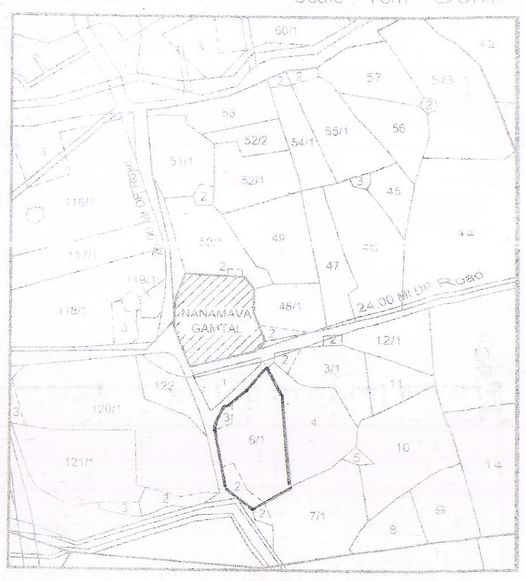

REVENUE TIPPAN Not To Scale

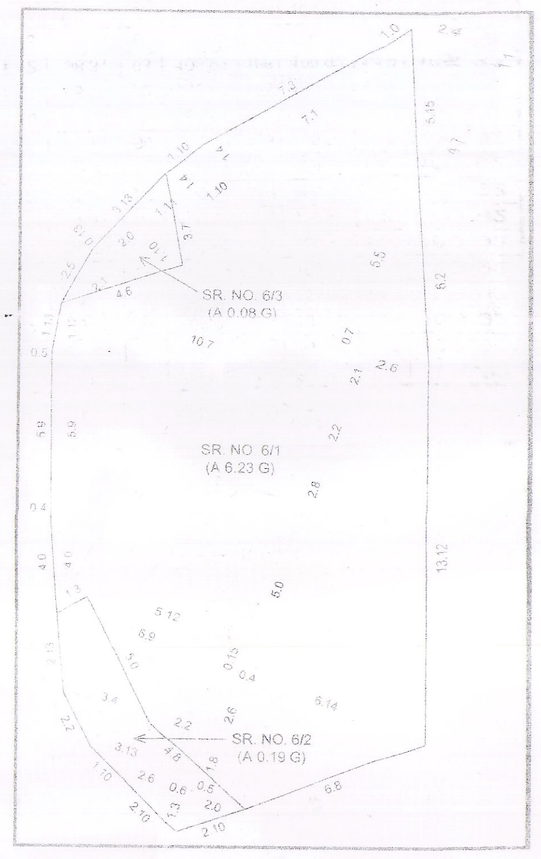

AREA TABLE

No.	Sq Mts	No.	Sq Mts	No.	Sq Mts	No.	Sq Mts
1	232.66	52	100.92	95	100.92	138	100.92
2	80.16	53	100.92	96	100.92	139	100.92
3	81.90	54	100.92	97	100.92	140	100.92
4	83.64	55	100.92	98	100.92	141	100.92
5	85.40	56	100.92	99	100.92	142	100.92
6	87.17	57	100.92	100	100.92	143	100.92
7	88.97	58	100.92	101	100.92	144	100.92
8	90.86	59	100.92	102	100.92	145	100.92
9	92.74	60	100.92	103	100.92	146	100.92
10	94.60	61	100.92	104	100.92	147	100.92
11	96.45	62	100.92	105	100.92	148	100.92
12	98.31	63	100.92	106	100.92	149	165.32
13	100.19	64	100.92	107	100.92	150	141.66
14	102.06	65	100.92	108	100.92	151	100.92
15	103.94	66	100.92	109	100.92	152	100.92
16	105.79	67	100.92	110	100.92	153	100.92
17	107.52	68	100.92	111	100.92	154	100.92
18	107.66	69	100.92	112	100.92	155	100.92
19	107.88	70	100.92	113	100.92	156	100.92
20	107.88	71	100.92	114	100.92	157	100.92
21	107.88	72	250.84	115	156.80	158	100.92
22	107.88	73	289.21	116	150.27	159	100.92
23	107.88	74	100.92	117	100.92	160	100.92
24	107.88	75	100.92	118	100.92	161	87.72
25	122.01	76	100.92	119	100.92	162	88.15
26	207.20	77	100.92	120	100.92	163	88.60
27	107.38	78	100.92	121	100.92	164	102.31
28	107.88	79	100.92	122	100.92	165	102.89
29	107.88	80	100.92	123	100.92	166	103.47
30	107.88	81	100.92	124	100.92	167	104.02
31	107.88	82	100.92	125	100.92	168	136.02
32	107.88	83	100.92	126	100.92	169	186.42
33	107.88	84	100.92	127	100.92	170	107.33
34	107.88	85	100.92	128	100.92	171	107.88
35	107.88	86	100.92	129	100.92	172	108.46
36	107.88	87	100.92	130	100.92	173	109.04
37	257.33	88	100.92	131	100.92	174	109.62
38	100.92	89	100.92	132	100.92	175	110.20
39	100.92	90	100.92	133	100.92	176	110.78
40	100.92	91	100.92	134	299.10	177	111.36
41	100.92	92	100.92	135	292.00	178	111.10
42	100.92	93	139.74	136	100.92	179	97.18
43	100.92	94	167.32	137	100.92	180	203.45
44	100.92						
45	100.92						
46	100.92						
47	100.92						
48	182.46						
49	124.61						
50	100.92						
51	100.92						

Details	Sq Mts
Total Plot Area (1 To 180)	20090.35
Common Plot Area	2934.98
Cutting In Existing Road	1415.60
Internal Road Area	4989.07
Total Land Area (A 7.10 G)	29340.00

TOTAL DISMANTLE AREA : 160.81 SQ MTS

આ કચેરીના હુકમ નં. એન. એ. લેન્ડકોડ - ૬ ૫ - કેસ નં ૨૦/૨૦૦૯ તા.૩૧/૧/૦૯ માં દર્શાવેલ વિગતે મંજુર કરવામાં આવે છે.

(અમેશ લોઢા)
કલેક્ટર
રાજકોટ જિલ્લા
રાજકોટ.

રવાના કર્યું
મામલતદાર, બીનખેતી
રાજકોટ જિલ્લા

OWNER'S COPY

Approved Subject to Condition Mentioned in this office Letter No. ... Dtd ...

APPROVED
Asst. Town Planner
Rajkot Municipal Corporation

COURT FEE STAMP INDIA TWO RUPEES

1. KANANSHINH G. JADEJA
(Self & P. A. Holder Of No. 2,3,4)
2. GULABSHINH G. JADEJA
3. RAJKUVARBA G. JADEJA
4. KANTABA G. JADEJA
5. BHOOBHA G. JADEJA
OWNER.

APPROVED
Consulting Civil Engineer
Krishna Complex, 1st Floor,
Opp. Amrapali Cinema Rajya Road,
Ra...KOT. Ph. : 0 ...
R.E.C. Lic. ... Lic. No. ...
ARCHITECT.

AUTHORITY.

Page No. 244
Serial No. 7136
Receipt No. 7136
Date 14/5/15

TRUE COPY
SHAILESH P. KAMDAR
NOTARY, RAJKOT

NOTARIAL NOTARIAL

NOTARIAL NOTARIAL