PROPOSED LAY-OUT PLAN OF REVENUE SR.No. 28/P A - 35-39- G.(1,45,587.00Sq.Mt.)
FOR RESIDENTIAL PURPOSE AT VILLAGE :-GHANTESHWAR, TALUKA :- RAJKOT, DIST.:-RAJKOT

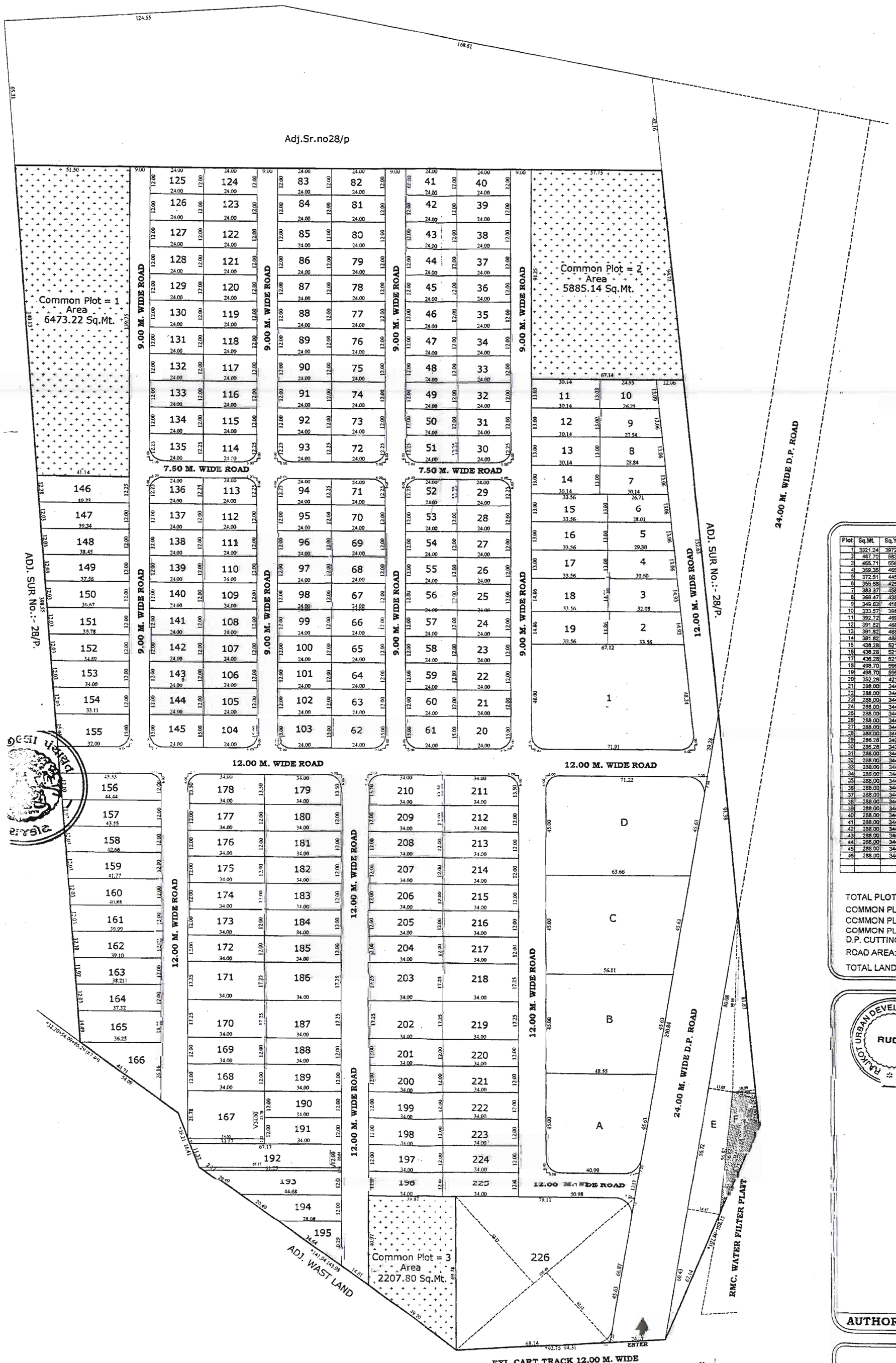

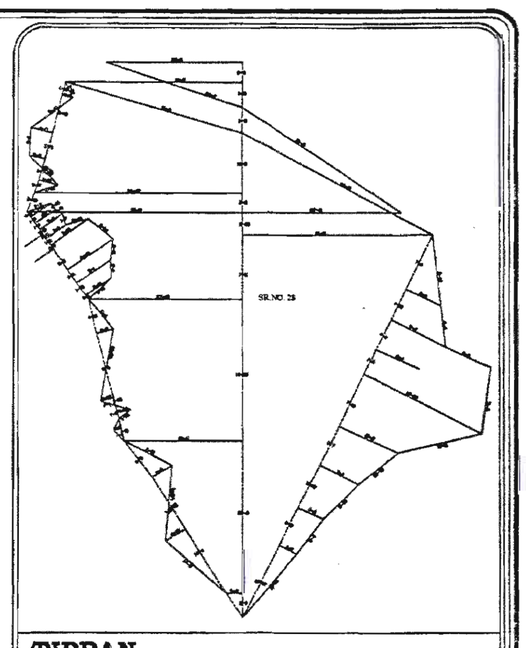

TIPPAN

Site Plan

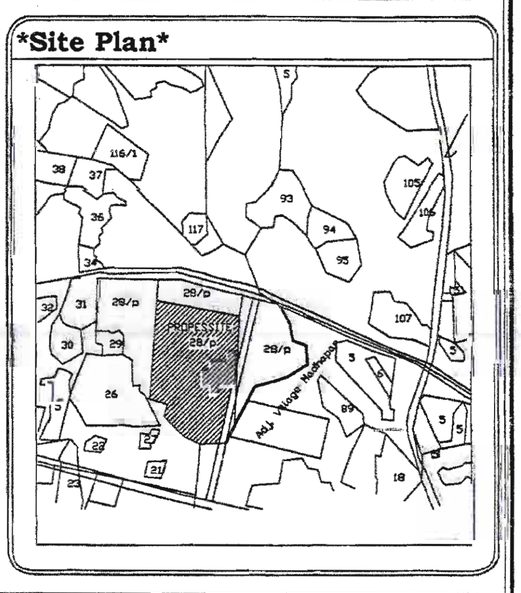

Area Table

Plot	Sq.Mt.	Sq.Yd.	Plot	Sq.Mt.	Sq.Yd.	Plot	Sq.Mt.	Sq.Yd.	Plot	Sq.Mt.	Sq.Yd.	Plot	Sq.Mt.	Sq.Yd.
1	3321.24	3972.17	47	288.00	344.45	93	286.26	342.36	139	288.00	344.45	185	408.00	487.96
2	487.70	583.28	48	288.00	344.45	94	286.26	342.36	140	288.00	344.45	186	586.50	701.46
3	465.71	556.98	49	288.00	344.45	95	288.00	344.45	141	288.00	344.45	187	586.50	701.46
4	389.35	465.66	50	288.00	344.45	96	288.00	344.45	142	288.00	344.45	188	408.00	487.96
5	372.51	445.52	51	286.26	342.36	97	288.00	344.45	143	288.00	344.45	189	408.00	487.96
6	355.68	425.39	52	286.26	342.36	98	288.00	344.45	144	288.00	344.45	190	408.00	487.96
7	383.37	458.51	53	288.00	344.45	99	288.00	344.45	145	352.26	421.30	191	408.00	487.96
8	366.47	438.29	54	288.00	344.45	100	288.00	344.45	146	498.39	596.07	192	778.04	930.53
9	349.63	418.15	55	288.00	344.45	101	288.00	344.45	147	477.42	570.99	193	635.82	760.43
10	333.57	398.95	56	288.00	344.45	102	288.00	344.45	148	466.74	558.22	194	436.56	522.12
11	392.72	469.69	57	288.00	344.45	103	352.26	421.30	149	456.06	545.44	195	284.87	340.70
12	391.82	468.61	58	288.00	344.45	104	352.26	421.30	150	445.38	532.67	196	408.00	487.96
13	391.82	468.61	59	288.00	344.45	105	288.00	344.45	151	434.70	519.90	197	408.00	487.96
14	391.82	468.61	60	288.00	344.45	106	288.00	344.45	152	424.02	507.12	198	408.00	487.96
15	438.28	521.79	61	352.26	421.30	107	288.00	344.45	153	413.34	494.35	199	408.00	487.96
16	438.28	521.79	62	352.26	421.30	108	288.00	344.45	154	402.66	481.58	200	408.00	487.96
17	438.28	521.79	63	288.00	344.45	109	288.00	344.45	155	480.58	574.77	201	408.00	487.96
18	498.70	596.44	64	288.00	344.45	110	288.00	344.45	156	530.88	634.93	202	586.50	701.46
19	498.70	596.44	65	288.00	344.45	111	288.00	344.45	157	527.94	631.41	203	586.50	701.46
20	352.26	421.30	66	288.00	344.45	112	288.00	344.45	158	517.26	618.64	204	408.00	487.96
21	288.00	344.45	67	288.00	344.45	113	286.26	342.36	159	506.58	605.86	205	408.00	487.96
22	288.00	344.45	68	288.00	344.45	114	286.26	342.36	160	495.90	593.09	206	408.00	487.96
23	288.00	344.45	69	288.00	344.45	115	288.00	344.45	161	485.22	580.32	207	408.00	487.96
24	288.00	344.45	70	288.00	344.45	116	288.00	344.45	162	474.54	567.55	208	408.00	487.96
25	288.00	344.45	71	286.26	342.36	117	288.00	344.45	163	463.86	554.77	209	408.00	487.96
26	288.00	344.45	72	286.26	342.36	118	288.00	344.45	164	453.18	542.00	210	451.26	539.70
27	288.00	344.45	73	288.00	344.45	119	288.00	344.45	165	531.91	636.16	211	451.26	539.70
28	288.00	344.45	74	288.00	344.45	120	288.00	344.45	166	474.15	567.08	212	408.00	487.96
29	286.26	342.36	75	288.00	344.45	121	288.00	344.45	167	815.08	974.83	213	408.00	487.96
30	286.26	342.36	76	288.00	344.45	122	288.00	344.45	168	408.00	487.96	214	408.00	487.96
31	288.00	344.45	77	288.00	344.45	123	288.00	344.45	169	408.00	487.96	215	408.00	487.96
32	288.00	344.45	78	288.00	344.45	124	288.00	344.45	170	586.50	701.46	216	408.00	487.96
33	288.00	344.45	79	288.00	344.45	125	288.00	344.45	171	586.50	701.46	217	408.00	487.96
34	288.00	344.45	80	288.00	344.45	126	288.00	344.45	172	408.00	487.96	218	586.50	701.46
35	288.00	344.45	81	288.00	344.45	127	288.00	344.45	173	408.00	487.96	219	586.50	701.46
36	288.00	344.45	82	288.00	344.45	128	288.00	344.45	174	408.00	487.96	220	408.00	487.96
37	288.00	344.45	83	288.00	344.45	129	288.00	344.45	175	408.00	487.96	221	408.00	487.96
38	288.00	344.45	84	288.00	344.45	130	288.00	344.45	176	408.00	487.96	222	408.00	487.96
39	288.00	344.45	85	288.00	344.45	131	288.00	344.45	177	408.00	487.96	223	408.00	487.96
40	288.00	344.45	86	288.00	344.45	132	288.00	344.45	178	451.26	539.70	224	408.00	487.96
41	288.00	344.45	87	288.00	344.45	133	288.00	344.45	179	451.26	539.70	225	408.00	487.96
42	288.00	344.45	88	288.00	344.45	134	288.00	344.45	180	408.00	487.96	226	4958.11	5929.85
43	288.00	344.45	89	288.00	344.45	135	286.26	342.36	181	408.00	487.96	A	1994.82	2385.78
44	288.00	344.45	90	288.00	344.45	136	286.26	342.36	182	408.00	487.96	B	2354.85	2816.38
45	288.00	344.45	91	288.00	344.45	137	288.00	344.45	183	408.00	487.96	C	2694.82	3222.98
46	288.00	344.45	92	288.00	344.45	138	288.00	344.45	184	408.00	487.96	D	3014.97	3605.87
												E	2028.31	2423.46
												F	451.29	539.74

	Sq.Mt.	Sq.Yd.
TOTAL PLOT AREA :-	101391.64	121263.40
COMMON PLOT AREA PLOT-1	6473.22	7741.90
COMMON PLOT AREA PLOT-2	5885.14	7038.57
COMMON PLOT AREA PLOT-3	2207.80	2640.51
D.P. CUTTING AREA:-	5856.79	7004.66
ROAD AREA:-	23772.41	28431.56
TOTAL LAND AREA:-	145587.00	174120.60

RAJKOT URBAN DEVELOPMENT AUTHORITY
RUDA

સબ પ્લોટીંગ, બાંધકામ પ્લાન તથા લે-આઉટપ્લાન માટેની અરજી અન્વયે ડેવલપમેન્ટ ચાર્જનાં રૂ. ૧૮,૨૬૮/= ચકાસણીફીના રૂ. — તથા એમાલગમેશનના રૂ. — મળી કુલ રૂ. ૪,૧૬,૨૬૮/= તા. ૬/૯/૦૪ ની ભરપાઈ કરેલ છે.

PERMISSION OF THIS SUBPLOTTING PLAN IS ISSUED ONLY FOR SUBPLOT NO. (1) TO (226), A TO F

APPROVED as amended in and subject to conditions mentionedin this office letter No. Ruda/Tech/Dev/ Ghanteshwar/ Dated 6 /05/2005 /18/05/ /246

Assistant Town Planner,
Rajkot Urban Development Authority
RAJKOT.

AUTHORITY

OWNER

ENGINEER

SCALE 1 : 10
NOTE :- * IS SQUER ROOT METHOD DIM.

મંજુર
આ કચેરી ના હુકમ
નંબર રેવ બખપ-રજી. ૨૧૫ તા.૧૭/૦૪/વશી. ૨૨૨૫/૩૭
તારીખ. ૧૧/૦૮/૦૪ ... રાજકોટ શરતોને આધીન
રહીને મંજુર કરવામાં આવે.
પ્રમાણીત
જિલ્લા વિકાસ અધિકારી
જિલ્લા પંચાયત
રાજકોટ

ખરી નકલ
પેપર :
પહોચ નં.: ૧૨૨૭૬
ગામ : ઘંટેશ્વર
અરજી આપ્યા તા.: ૭/૧૧/૦૮
નકલ આપ્યા તા.: ૨૭/૧૧/૦૮
નકલ ફી: ૧૦
તા.: ૧૮/૧૧/૦૮
શીટ નંબર: ૨૮/પૈકી
શીટ નંબર,
જિલ્લા પંચાયત, રાજકોટ

BOOK NO. 1
PAGE NO. 13
SERIAL NO. 178
RECEIPT NO. 178
DATE 09.05.05

TRUE COPY
R. K. PUNJANI
NOTARY
Govt. Of Gujarat,
Rajkot District,
RAJKOT