
DISPLAY
DISPLAY
DISPLAY
DISPLAY
DISPLAY
ARYAMAN


ARYAMAN


ARYAN

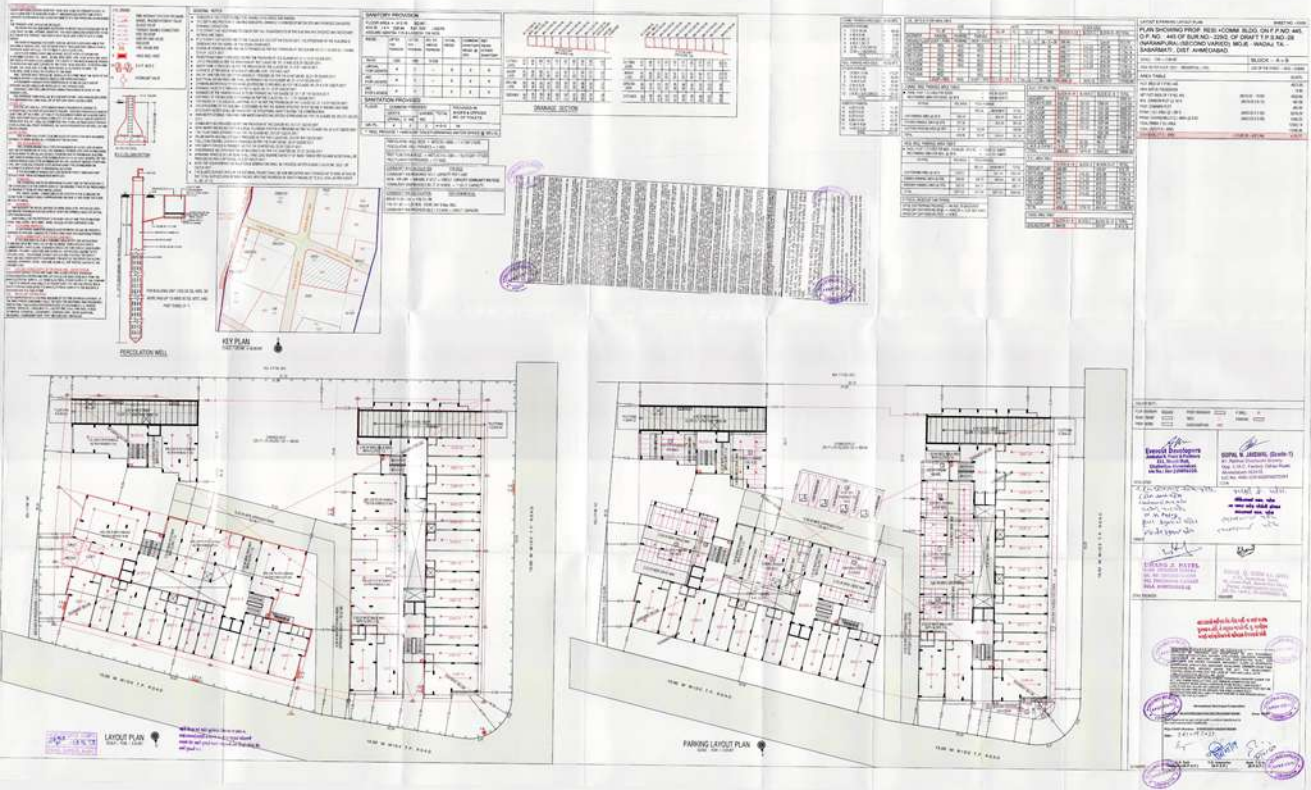
PERCOLATION WELL
KEY PLAN
DRAINAGE SECTION
LAYOUT PLAN
PARKING LAYOUT PLAN

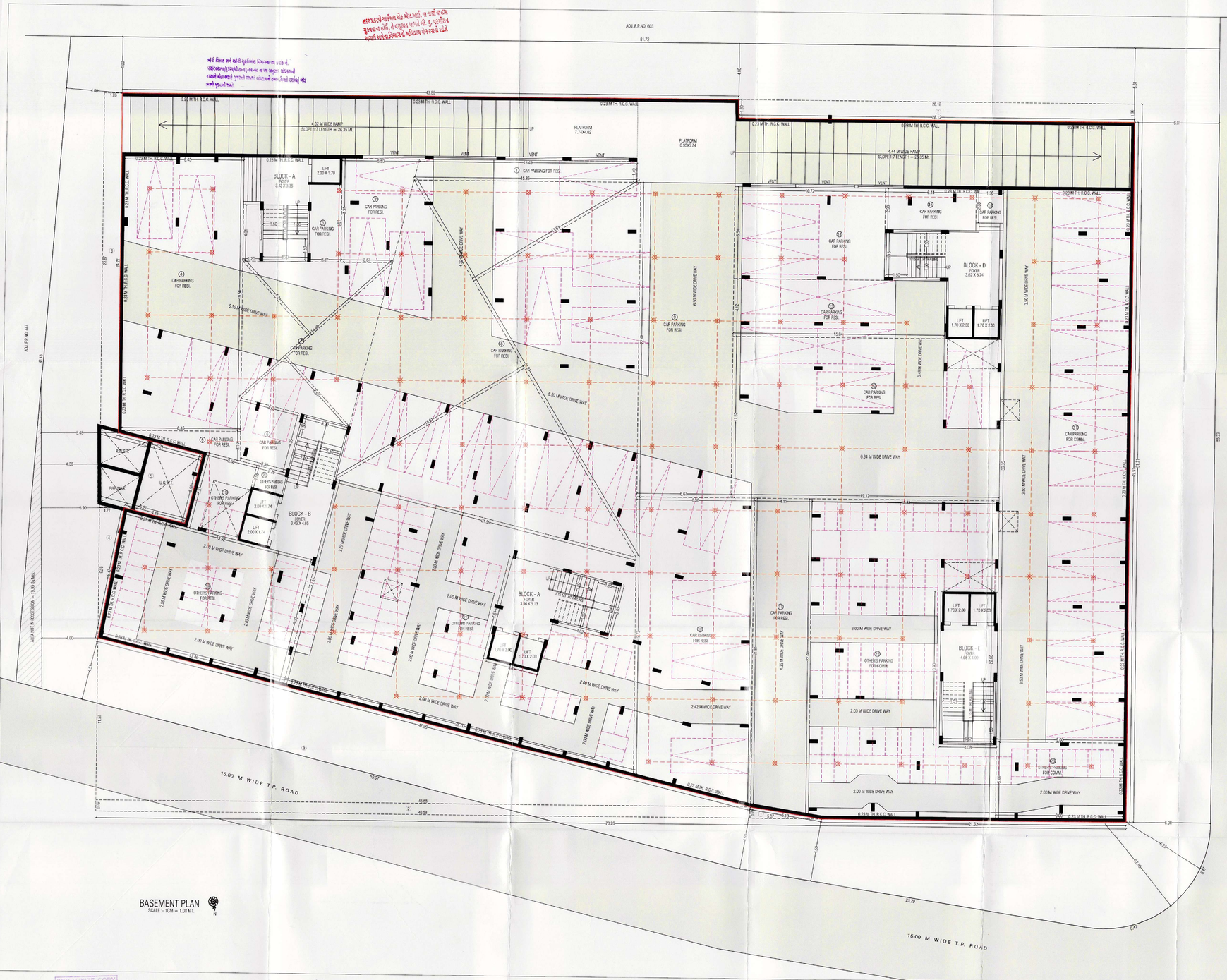

RES. PARKING AREA CALC.		IN SQ.MTS.
CAR PARKING		
1	(15.49 + 15.86)/2X1.40	= 23.38
2	(3.50 + 3.67)/2X7.39	= 33.89
3	2.27 X 5.51	= 12.51
4	5.45 X 19.55	= 102.38
5	2.10 X 8.45 / 2	= 8.87
6	(5.30+4.95)/2X4.35	= 17.37
7	(7.21+6.67)/2X14.48	= 103.86
8	(13.81+15.51)/2X21.21	= 459.02
9	6.67 X 22.48	= 149.87
10	(-9.73+-21.81)/2X6.58	= 104.22
11	(21.81+22.46)/2X4.11	= 90.87
12	3.12 X 11.52	= 220.28
13	5.04 X 4.12	= 61.98
14	10.27 X 6.54	= 70.11
15	6.44 X 2.03	= 19.87
16	1.36 X 3.38	= 4.59
	TOTAL	= 1011.87
OTHERS PARKING		
18	(13.50 + 13.46)/2X9.00	= 123.21
19	3.68 X 5.51	= 20.28
20	2.26 X 1.58	= 3.57
21	(21.59+-22.70)/2X14.07	= 156.96
	TOTAL	= 304.02
LESS AREA		
	3.65 X 7.51	= 26.91
	4.02 X 3.70	= 14.87
	TOTAL LESS	= 41.78
NET OTHERS PARKING		
	304.02 - 41.78	= 262.24

COMM. PARKING AREA CALC.		IN SQ.MTS.
CAR PARKING		
17	2.00 X 39.55	= 354.55
OTHERS PARKING		
22	(22.40 + 22.60)/2X13.51	= 299.87
23	9.00 X 5.44	= 48.96
	TOTAL	= 348.83
LESS AREA		
	4.08 X 10.90	= 44.47
NET OTHERS PARKING		
	348.83 - 44.47	= 304.36

BUILT UP AREA CALC.		IN SQ.MTS.
BASEMENT		
	73.26 X 51.21	= 3751.64
LESS AREA		
1	5.07 X 0.75 / 2	= 2.00
2	46.58 X 0.19	= 30.80
3	46.58 X 11.37 / 2	= 259.47
4	9.73 X 1.77 / 2	= 8.63
5	(6.27 + 7.53)/2X6.06	= 34.89
6	(23.87 + 24.33)/2X1.28	= 30.75
7	28.12 X 1.36	= 38.36
	TOTAL LESS	= 410.13
NET B.U. ON BASEMENT		
	3751.64 - 410.13	= 3332.51

BASEMENT PLAN

SHEET NO :- 02/09

PLAN SHOWING PROP. RESI.+COMM. BLDG. ON F.P.NO: 445, O.P. NO. : 445 OF SUR.NO.- 229/2, OF DRAFT T.P.S.NO.-29 (NARANPURA) (SECOND VARIED), MOJE - WADAJ, TA. - SABARMATI , DIST. AHMEDABAD.

SCALE - 1CM = 1.00 MT.

BLOCK - A + B

ZONE AS PER R.D.P. 2021 - RESIDENTIAL - I (R1)

USE OF THE CONST. - RESI.+ COMM.

GENERAL NOTES

- ENGINEER IS FULLY RESPONSIBLE FOR LEAVING OPEN SPACE AND MARGIN.
- THE DEPTH AND POSITION OF EXISTING MUNICIPAL MAINHOLE IS VERIFIED BY ME ON SITE AND PREMISES CAN GATES DRAINAGE CONNECTION.
- ITIS CERTIFY THAT ACCORDING TO CGDCR 2017 ALL REQUIREMENTS OF THE BUILDING ARE AI-BICKED AND NECESSARY ACTIONS ARE TAKEN.
- ITIS CERTIFY THAT ACCORDING TO THE CLAUSE NO: 3.5.5 OF THE CGDCR 2017, THE STRUCTURE OF THE BUILDING IS DESIGNED AS PER THE NORMS OF THE INDIAN STANDARDS.
- DESIGN OF STAIRCASE AND RAILING IS PROVIDED AS PER THE PROVISION OF THE CLAUSE NO: 21.1.12 AND 21.1.14 AND 21.6 OF CGDCR 2017.
- PEDESTRIANS RAMP IS PROVIDED AS PER THE PROVISION OF THE CLAUSE NO: 21.1.15 OF CGDCR 2017.
- LIFT IS PROVIDED AS PER THE PROVISION OF THE CLAUSE NO: 21.12 AND 22.8 OF CGDCR 2017.
- WATER TANK IS PROVIDED AS PER THE PROVISION OF THE CLAUSE NO: 21.6 OF CGDCR 2017.
- SEPARATE LETTER BOX IS PROVIDED AT GROUND LEVEL FOR EACH UNIT.
- WATER TANK FOR FIRE SAFETY REQUIREMENT PROVIDED AS PER THE CHAPTER NO: 22.21 OF CGDCR 2017.
- ELECTRICAL INFRASTRUCTURE SHALL BE PROVIDED AS PER CLAUSE NO: 21.11 OF CGDCR 2017.
- DRINKING WATER FACILITY FOR DISABLED PERSONS IS PROVIDED AS PER THE CLAUSE NO: 21.5.2 OF CGDCR 2017.
- DRAINAGE FACILITY IS PROVIDED AS PER CLAUSE NO: 21.10 OF CGDCR 2017.
- SIGNAGES OF THE PARKING PLACE IS TO BE PROVIDED AS PER CLAUSE NO: 21.7 OF THE CGDCR 2017.
- ENTRANCE OF THE BUILDING IS PROVIDED AS PER THE CLAUSE NO: 21.1.7 OF CGDCR 2017.
- THE PAINTING OF THE BUILDING UNTIL FINAL PLOT AS PER THE PROVISION OF THE CLAUSE NO: 21.1.4 OF CGDCR 2017.
- THE STRUCTURE OF THE BUILDING IS DESIGNED AS PER THE NORMS SPECIFIED IN THE INDIAN STANDARD AND TAKE NCESSARY ACTION SHALL BE TAKEN FOR THE STRUCTURAL SAFETY DURING THE CONSTRUCTION.
- RAIN WATER DRAINAGE TANK AND RAIN WATER HARVESTING SYSTEM IS PROVIDED AS PER THE CLAUSE NO: 25.2 OF CGDCR 2017.
- COMMUNITY BIN PROVIDED AS PER THE PROVISION OF THE CLAUSE NO: 25.3 OF CGDCR 2017.
- GRAY WATER RECYCLING SYSTEM & DUAL PLUMBING SYSTEM IS PROVIDED AS PER THE CLAUSE NO: 25.4 OF CGDCR 2017.
- TREE PLANTATION IS PROVIDED AS PER THE CLAUSE NO: 25.5 OF CGDCR 2017.
- SOLAR WATER HEATING SYSTEM IS PROVIDED AS PER THE CLAUSE NO: 23.5 OF THE CGDCR 2017.
- POLLUTION CONTROL SYSTEM IS PROVIDED AS PER THE CHAPTER NO: 26 OF CGDCR 2017.
- FIRE SAFETY SYSTEM IS PROVIDED AS PER THE CHAPTER NO: 22 OF CGDCR 2017.
- MAINTENANCE AND UPGRADATION OF BUILDING IS AS PER THE CHAPTER NO: 27 OF CGDCR 2017.
- MARGINAL SPACE & SEMI-BASEMENT SLAB SHALL HAVE LOAD BEARING CAPACITY OF 40850 TONNES PER SQUARE METER SHALL BE PROVIDED AS PER CHAPTER NO: 22.3.9 OF CGDCR 2017.
- ROOF TOP SOLAR ENERGY INSTALLATION & GENERATION SHALL BE PROVIDED AS PER CLAUSE CLAUSE NO: 25.6.1 OF CGDCR 2017.
- THE GLAZED SURFACE AREA OF THE EXTERNAL FACADE SHALL BE NON REFLECTIVE AND PROVIDED UP TO MAX. OF 50% OF THE TOTAL SURFACE AREA OF EACH FACADE WITH THE PROVISION OF SAFETY RAILING UP TO SILL LEVEL AS PER CGDCR CL.NO. 21.13.

COLUMN NOTE :-

PLOT BOUNDARY | PROP.DRAINAGE | P.WELL | ROAD / RAMP | TREE | PARKING | PROP. WORK | CONTAINER BIN

SCHDULE FOR OPENING :-			STAIR DETAILS :-
D	= 1.00 X 2.10	W = 3.12 X 1.50	WIDTH = 1.50 MTR.
D1	= 1.00 X 2.10	W1 = 1.80 X 1.50	TREAD = 0.30 MTR.
D2	= 0.90 X 2.10	W2 = 1.40 x 1.50	RISER = 0.15 MTR.
D3	= 0.75 X 2.10	V1 = 0.60 X 0.60	

DEVELOPER

Everest Developers
Ambalal K. Patel & Partners
211, Shanti Mall,
Ghatlodiya, Ahmedabad.
Ms No.: Bev 210090320.

C.O.W.

GOPAL N. JAISWAL (Grade 1)
91, Rakhial Dhanlaxmi Society,
Opp. C.M.C. Factory, Odhav Road,
Ahmedabad-382415.
LIC No. AMC-CW-0529160722R1

OWNER

UMANG J. PATEL
STRU. DESIGNER (GRADE-I)
LIC. NO: SD/2166/2002
203, PARISHRAM ELEGANT,
SOLA, AHMEDABAD-60

STRU. ENGINEER

KINAL D. SONI B.E. (CIVIL)
C-28, Sudarshan Tower,
Nr. Mount Park, Sun-N-Sea Road,
Thaltej, AHMEDABAD-380059.
LIC No.: A.M.C. ER-0809140321 R1

ENGINEER

AUTHORITY

Case No. : DLNTWZ/220319/GDCR/VA2097/R0/M1

Plan Approved as per terms and condition mentioned in the Commencement Certificate

Raja Chitthi Number : 01836/220319/VA2097/R0/M1

Date : 29/07/2022

T.D. Sub Inspector(B.P.S.P.) | T.D. Inspector (B.P.S.P.) | Asst. T.D.O. (B.P.S.P.)

BASEMENT PLAN
SCALE - 1CM = 1.00 MT.

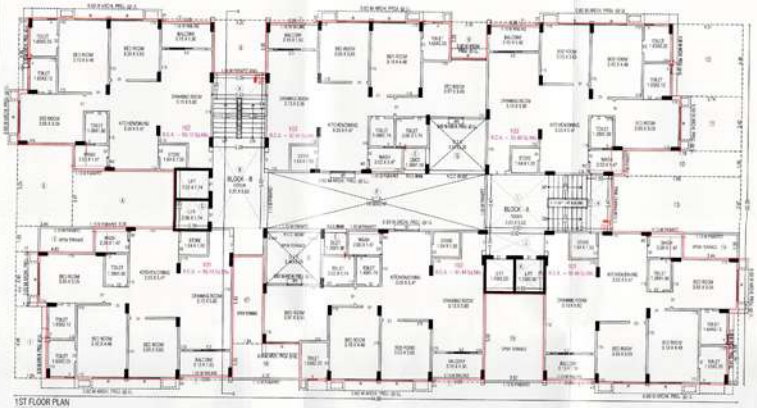

1ST FLOOR PLAN

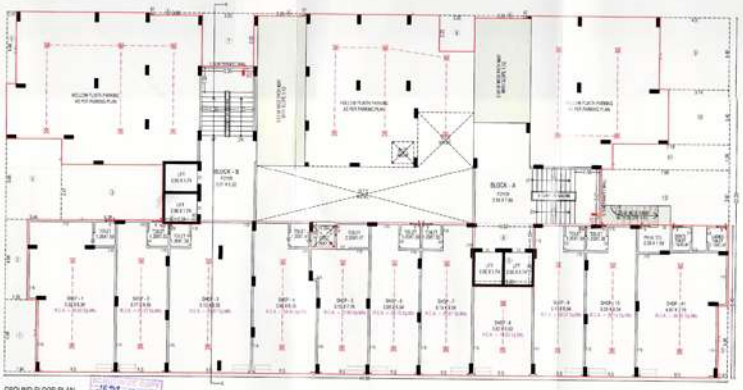

GROUND FLOOR PLAN

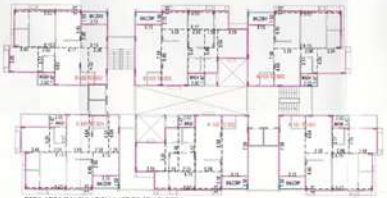

RERA AREA CALCULATION (1ST TO 6TH FLOOR)

RERA AREA CALCULATION (GROUND FLOOR)

GROUND & 1ST FLOOR

SHEET NO. - 02/08

PLAN SHOWING PROP. RESI +COMM. BLDG. ON F.P.NO. 445, O.P. NO. - 445 OF SUR.NO.- 229/2, OF DRAFT T.P.S.NO.-29 (NARANPURA I-SECOND VARIED), MOJE - WADAJ, TA. - SABARMATI , DIST: AHMEDABAD.

SCALE - 1:200 - 1:2.5ST.

BLOCK - A + B

ZONE AS PER G.D.C.R. 2021 - RESIDENTIAL - (-R1)

USE OF THE CONST. - RES + COMM

AREA TABLE

FLOOR	USE	UNIT	FLOOR AREA	F.S.I. AREA	BILT UP AREA
1ST BASEMENT	PARKING	---	---	---	2222.01
GROUND FLOOR	SHOP + PARK	11 + 6 = 17	598.49	598.49	898.99
1ST FLOOR	RESI.	6	546.71	546.71	820.23
2ND FLOOR	RESI.	6	546.71	546.71	820.23
3RD FLOOR	RESI.	6	546.71	546.71	820.23
4TH FLOOR	RESI.	6	546.71	546.71	820.23
5TH FLOOR	RESI.	6	546.71	546.71	820.23
6TH FLOOR	RESI.	6	546.71	546.71	820.23
7TH FLOOR	RESI.	6	511.00	511.00	713.51
STAIR CABIN	---	---	---	---	56.70
L.M.R. & S.M.R.	---	---	---	---	72.60
TOTAL	S+6P + RESI.	11 + 42 = 53	4898.25	4898.25	6845.65

COLOUR NOTE :-

PLOT BOUNDARY — PROP DRAINAGE — P.WELL —

ROAD / PAVED — PROP. — PARKING —

PROP. SHOPE — CONTAINED BIN —

DIMENSIONS FOR OPENING :-

E - 1.50 X 0.75 W - 0.90 X 1.80

D - 0.90 X 2.10 W1 - 1.20 X 1.20

D2 - 0.75 X 2.10 W2 - 1.40 X 1.20

D3 - 0.75 X 2.10 W3 - 1.80 X 1.20

W4 - 0.60 X 0.60

STAIR DETAILS :-

WIDTH - 1.50 MTR.

TREAD - 0.30 MTR.

RISER - 0.150 MTR.

Everest Developers
Ambalal K. Patel & Partners
311, Shanti Mall,
Ghatlodia, Ahmedabad.
Lic No.: Gen 210090/JJJ.

GOPAL N. JAISWAL (Grade-1)
91, Rashmi Chandavar Society,
Opp. CMC Factory, Ghatlodia Road,
Ahmedabad-382415.
LIC No. ABC-CW-0029/6372/2011

DEVELOPER

C.O.W.

OWNER

STRU. ENGINEER

ENGINEER

Ahmedabad Municipal Corporation

Plan Approved as per terms and conditions mentioned in the Commencement Certificate

Page Control Number - 21/0000/0000/0000/0000

Date - 24/07/23

T.O. Sub Engineer (B.P.&F.)

T.O. Inspector (B.P.&F.)

Asst. T.O. (B.P.&F.)

2ND TO 7TH FLOOR, STAIR CABIN & TERRACE PLAN

SHEET NO :- 04/06

PLAN SHOWING PROP. RESI.+COMM. BLDG. ON F.P.NO: 445, O.P. NO. : 445 OF SUR NO:- 229/2, OF DRAFT T.P.S.NO.-29 (NARANPURA) (SECOND VARIED), MOJE - WADAJ ,TA.:- SABARMATI , DIST: AHMEDABAD.

BLOCK :- A + B

GENERAL NOTES

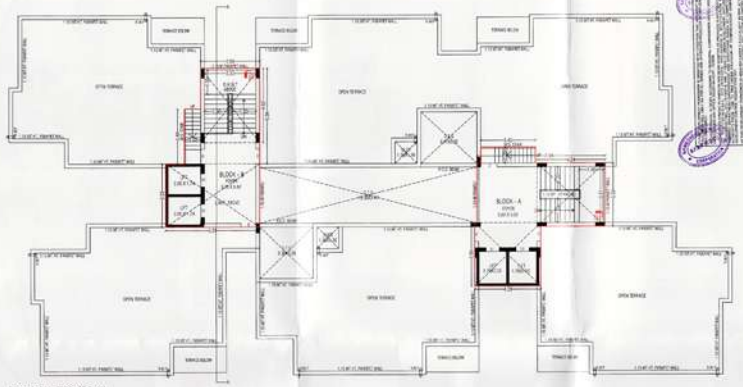

STAIR CABIN / TERRACE PLAN

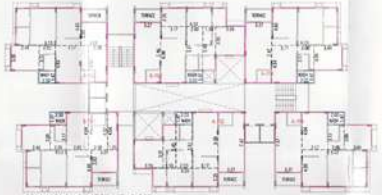

RERA AREA CALCULATION (7TH FLOOR)

2ND TO 6TH FLOOR PLAN

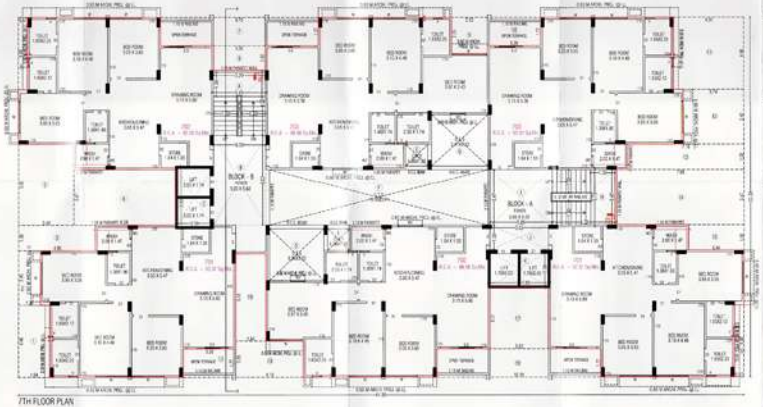

7TH FLOOR PLAN

COLOUR NOTE :-

PLOT BOUNDARY	▨	PROP. DRAINAGE	▭	P.WELL	●
ROAD / DRAIN	▭	RWH		PARKING	▨
PROP. WORK	▭	CONTAINER BIN			

SCHEDULE FOR OPENING :-

D	= 1.00 X 2.10	W	= 2.00 X 1.20		
D1	= 0.90 X 2.10	W1	= 1.20 X 1.20		
D2	= 0.75 X 2.10	W2	= 1.40 X 1.50		
D3	= 2.10 X 2.10	W3	= 1.00 X 1.50		
		V1	= 0.60 X 0.60		

STAIR DETAILS :-

WIDTH = 1.50 MTR

TREAD = 0.30 MTR

RISER = 0.15 MTR

Everest Developers
Ambalal K. Patel & Partners
313, Shanti Mall,
Ghatlodiya, Ahmedabad.
Lic No.: Dev 2100090320.

DEVELOPER

GOPAL N. JAISWAL (Grade-1)
91, Rakhial Dharitsons Society,
Opp. C.M.C. Factory, Odhav Road,
Ahmedabad 382415.
AIC No. AMC-CIVI-DG29160722R1
C.E.M.

N. K. Patel

OWNER

STR. ENGINEER

ENGINEER

Ahmedabad Municipal Corporation

Zone: WEST

T.D. Inspector
(B.P.S.P.)

Asst. T.D.O.
(B.P.S.P.)

2ND TO 6TH FLOOR PLAN

ELEVATION

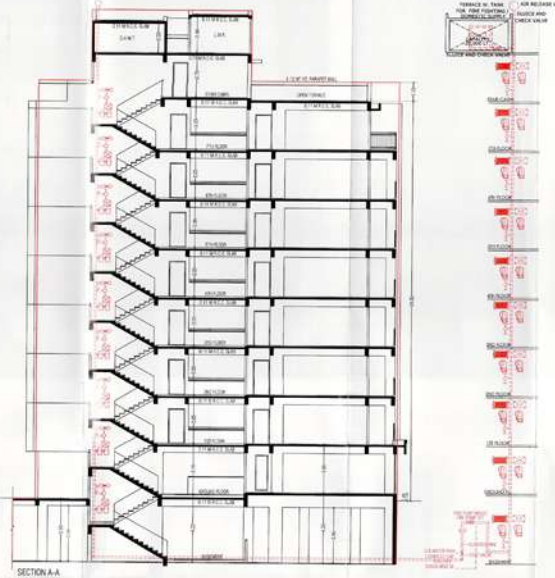

SECTION A-A

[illegible]

FIRE LEGEND

1		FIRE HYDRANT SYSTEM FIRE MAIN
2		SINGLE HEADED HYDRANT VALVE
3		SLUICE VALVE
4		TWOWAY SIAMES CONNECTION
5		RISER OR DROP
6		NON RETURN VALVE
7		REDUCER
8		FIRE HOSE BOX
9		HOSE REEL HOSE
10		F.E.T. ACD
11		HYDRANT VALVE

ELEVATION & SECTION

SHEET NO. - 06/06

PLAN SHOWING PROP. RESI.+COMM. BLDG. ON F.P.NO: 445, O.P. NO. : 445 OF SUR.NO:- 229/2, OF DRAFT T.P.S.NO.-29 (NARANPURA) (SECOND VARIED), MOJE - WADAJ, TA. - SABARMATI , DIST: AHMEDABAD.

SCALE : 1CM = 1.00 MT.	BLOCK - A + B
ZONE AS PER R.D.P. 2021 : RESIDENTIAL-1 (R1)	USE OF THE CONST. : RESI. + COMM.

COLOUR NOTE :-

PLOT BOUNDRY	▨	PROP. DRAINAGE	▭	F. WELL	●
ROAD / RAMP	▭	TREE		PARKING	▭
PROP. WORK	▭	CONTAINER BIN	▭		

SCHEDULE FOR OPENING :		STAIR DETAILS :-
C = 1.00 X 2.10	W = 2.00 X 1.50	WIDTH = 1.50 MTR.
C1 = 0.90 X 2.10	W1 = 1.50 X 1.50	TREAD = 0.30 MTR.
D2 = 0.75 X 2.10	W2 = 0.60 X 1.00	RISER = 0.15 MTR.
D3 = 2.10 X 2.10	W3 = 1.00 X 1.00	
	V1 = 0.60 X 0.60	

Everest Developers
Ambalal K. Patel & Partners
311, Shanti Mall,
Ghatlodiya, Ahmedabad.
Lic No.: Dev 210090320.

DEVELOPER

GOPAL N. JAISWAL (Grade-1)
81, Ratnal Dharsani Society,
Opp: C.M.C. Factory, Odhav Road,
Ahmedabad-382415.
LIC No. AMC-CW-0520160722R1

C.O.W.

OWNER

DHAVAL J. PATEL

CIVIL ENGINEER

KINAL D. SONI

ENGINEER

Ahmedabad Municipal Corporation

Zone : WEST

Date : 26/07/2019

T.D.O. Sub Inspector (B.P.S.P.)

T.D.O. Inspector (B.P.S.P.)

Asst. T.D.O. (B.P.S.P.)

1953 13/06/19

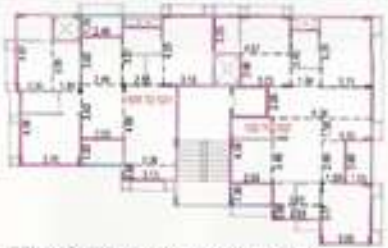

RERA AREA CALCULATION (1ST TO 5TH FLOOR)

STAIR CABIN / TERRACE PLAN

1ST TO 5TH FLOOR PLAN

GROUND FLOOR PLAN

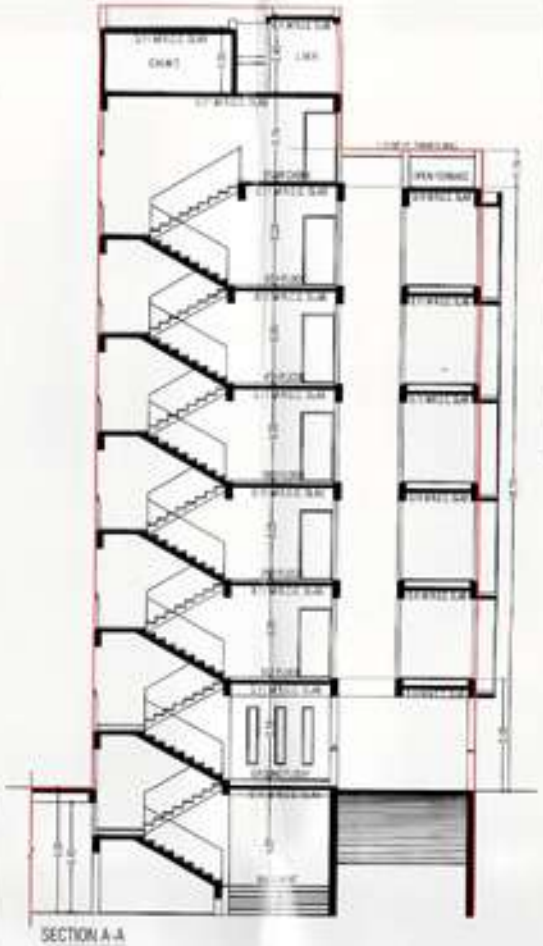

SECTION A-A

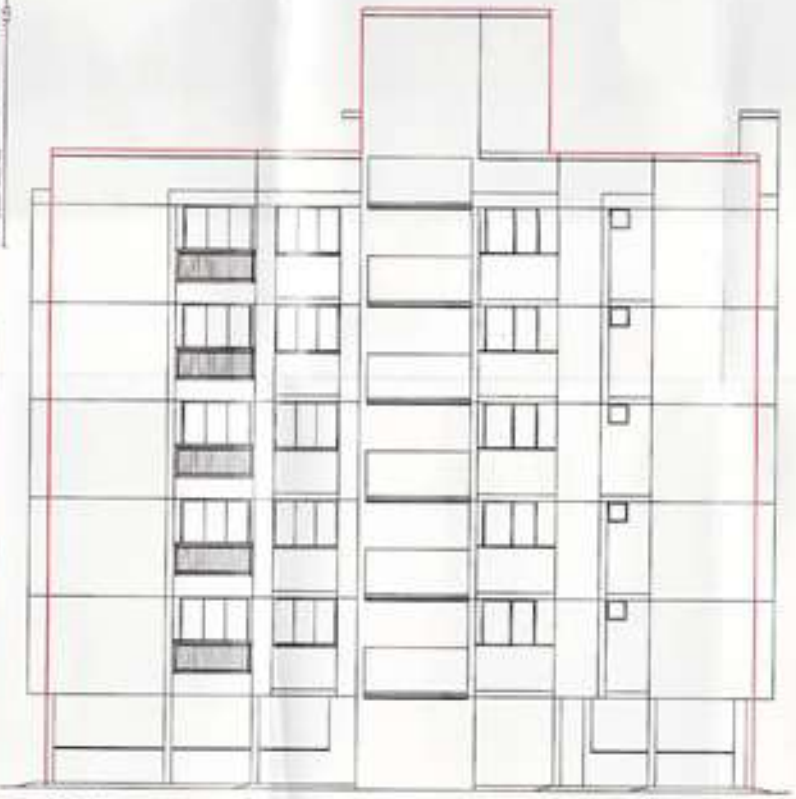

ELEVATION

GENERAL NOTES

[illegible]

[illegible]

[illegible]

SHT. TO 7TH FL., STAIR CABIN, TERRACE, ELEVATION & SECTION — SHEET NO.:- [illegible]

PLAN SHOWING PROP. RESI.+COMM. BLDG. ON F.P.NO: 445, O.P. NO. : 445 OF SUR.NO:- 229/2, OF DRAFT T.P.S.NO.-29 (NARANPURA) (SECOND VARIED), MOJE - WADAJ, TA. - SABARMATI , DIST: AHMEDABAD

SCALE :- 1CM = 1.00 MT.	BLOCK - C
[illegible]	USE OF THE CONST. :- RESI.+COMM.

AREA TABLE — IN SQ. MTR.

FLOOR	USE	UNIT	FLOOR AREA	F.S.I. AREA	BUILT UP AREA
1ST BASEMENT	PARKING	----	----	----	----
GROUND FLOOR	PARKING	----	----	----	251.61
1ST FLOOR	RESI.	[illegible]	215.23	215.23	251.61
2ND FLOOR	RESI.	[illegible]	215.23	215.23	251.61
3RD FLOOR	RESI.	[illegible]	215.23	215.23	251.61
4TH FLOOR	RESI.	[illegible]	215.23	215.23	251.61
5TH FLOOR	RESI.	[illegible]	215.23	215.23	251.61
STAIR CABIN	----	----	----	----	[illegible]
LIFT & O.H.W.T.	----	----	----	----	[illegible]
TOTAL	PARK.+RESI.	[illegible]	1076.15	1076.15	[illegible]

COLOUR NOTE :-

PLOT BOUNDARY	▨	PROP. DRAINAGE	☐	P.WELL	●
ROAD / RAMP	☐	[illegible]		PARKING	☐
PROP. WORK	☐	CONTAINER BIN	☐		

SCHEDULE FOR OPENING :- [illegible]

STAIR DETAILS :- [illegible]

Everest Developers
Ambalal K. Patel & Partners
313, Shanti Mall,
Ghatlodiya, Ahmedabad.
Lic. No.: Dev [illegible]

DEVELOPER

GOPAL N. JAISWAL (Grade-1)
[illegible] Society,
Opp. C.M.C. Factory, Odhav Road,
Ahmedabad-382415.
LIC. No: [illegible]

C.O.W.

OWNER

[illegible] PATEL
STRU. DESIGNER GRADE-I
LIC. NO. [illegible]
[illegible] ELEGANT,
[illegible] AHMEDABAD-[illegible]

STRU. ENGINEER

ENGINEER

Ahmedabad Municipal Corporation

Case No. : [illegible] Zone: WEST

Plan Approved as per terms and condition mentioned in the Commencement Certificate

Date : [illegible]

Asst. T.D.O. (B.P.S.P.) T.D. Inspector (B.P.S.P.) Asst. T.D.O. (B.P.S.P.)

1ST FLOOR PLAN

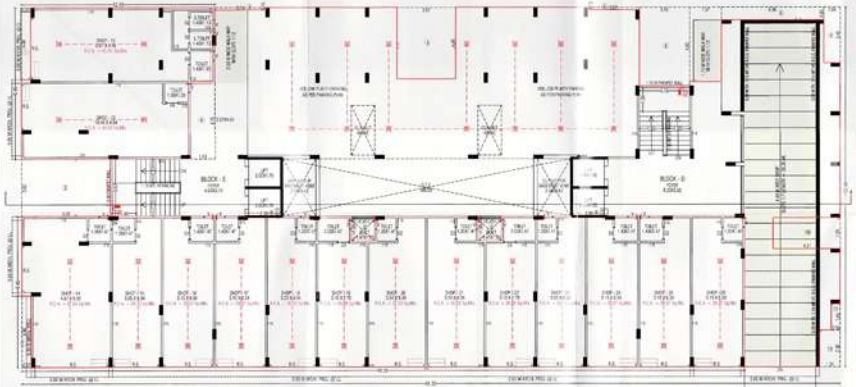

GROUND FLOOR PLAN



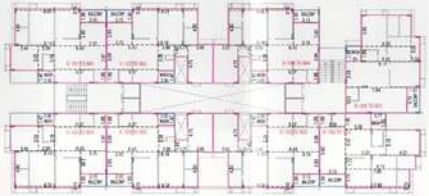

RERA AREA CALCULATION (1ST TO 6TH FLOOR)

RERA AREA CALCULATION (GROUND FLOOR)

GROUND & 1ST FLOOR

SHEET NO. - 01/06

PLAN SHOWING PROP. RESI +COMM. BLDG. ON F.P.NO. 445, O.P. NO. - 445 OF SUR.NO.- 229/2, OF DRAFT T.P.S.NO.-29 (NARANPURA) (SECOND VARIED), MOJE - WADAJ, TA. - SABARMATI , DIST: AHMEDABAD.

SCALE - 1:100 = 1:200 MT

BLOCK - D + E

ZONE AS PER D.P. 2021 - RESIDENTIAL (R1)

USE OF THE COURT - RESI. + COMM.

AREA TABLE

FLOOR	USE	UNIT	FLOOR AREA	F.S.I. AREA	BUILT UP AREA
1ST BASEMENT	PARKING				
GROUND FLOOR	SHOP + PARK	15 + 01	574.87	574.87	1265.37
1ST FLOOR	RESI.	8	812.26	812.26	1337.58
2ND FLOOR	RESI.	8	812.26	812.26	1337.58
3RD FLOOR	RESI.	8	812.26	812.26	1337.58
4TH FLOOR	RESI.	8	812.26	812.26	1337.58
5TH FLOOR	RESI.	8	812.26	812.26	1337.58
6TH FLOOR	RESI.	8	812.26	812.26	1337.58
7TH FLOOR	RESI.	6	608.44	608.44	1002.32
SOLAR DARK			- - - -	- - - -	36.14
L.M.R. & S.W.R.					73.32
TOTAL	SHOP + RESI.	15 + 64 = 79	6274.51	6274.51	9992.85

COLOUR NOTE:

PLOT BOUNDARY — PROP. DRAINAGE — P. WELL
ROAD / RAMP — RESI. — PARKING
PROP. WORK — EXISTING WORK

SCHEDULE FOR OPENING :-

D - 1.20 X 2.10 | A - 1.20 X 1.20 | W1/W2 - 1.50 MTR.
D1 - 0.90 X 2.10 | W1 - 1.20 X 1.20 | TREAD - 0.30 MTR.
D2 - 0.75 X 2.10 | W2 - 0.75 X 1.20 | RISER - 0.15 MTR.
D3 - 1.13 X 2.10 | V - 0.60 X 0.60

STAIR DETAILS :-

Everest Developers
Ambalal K. Patel & Partners
211, Shanti Hub
Shahibaug, Ahmedabad.
Lic No.: Dev-230000220.

DEVELOPER

KISHAN K. JAISWAL (Grade-I)
Ahmedabad Municipal Corporation
Opp. C.M.C. Parking, Ghiya Road,
Ahmedabad-380013.
Lic. No. AMC/CTP/GT/0001

C.T.P.

OWNER

HITANSU J. PATEL
CIVIL ENGINEER GRADE-I
LIC NO-SABARMATI/CTP
CIVIL MUNICIPAL CORPORATION
CIVIL AHMEDABAD-05

C.T.P. OWNER

ENGINEER

Ahmedabad Municipal Corporation
Zone: WEST
Plan Check Number: 0101/2022/0000/0000/0000/0000
Date: 21-07-2023

T.P. Sub Engineer (B.P.&T.P.)
T.P. Engineer (B.P.&T.P.)
Asst. T.P.O. (B.P.&T.P.)

SANCTIONED

SCRUTINY FEE
Ref. 8513
TOTAL SQM. 9992.85

GENERAL NOTES

SANITARY PROVISION

SANITATION PROVIDED

DRAINAGE SECTION

PERCOLATION WELL

KEY PLAN

LAYOUT & PARKING LAYOUT PLAN

PLAN SHOWING PROP. RESI.+COMM. BLDG. ON F.P.NO. 445, C.P. NO. - 445 OF SUR.NO.- 22/92, OF DRAFT T.P.S.NO.-29 (NARANPURA) (SECOND VARIED), MOJE.- WADAJ, TA.- SABARMATI, DIST. AHMEDABAD.

BLOCK - D + E

LAYOUT PLAN

PARKING LAYOUT PLAN

Everest Developers

Rohit R. Jaiswal

Chandu P. Patel

Kishor D. Soni

PERCOLATION WELL

KEY PLAN

DRAINAGE SECTION

LAYOUT PLAN

PARKING LAYOUT PLAN

PLAN SHOWING PROP. RESI.+COMM. BLDG. ON F.P. NO. 445, C.P. NO. - 445 OF SUR.NO.- 229/2, OF DRAFT T.P.S.NO.-29 (NARANPURA) (SECOND VARIED), MOJE. -WADAJ, TA. - SABARMATI, DIST. AHMEDABAD.

BLOCK :- C

Everest Developers

GOPAL R. JAISWAL (Grade-1)

SAMIR J. PATEL

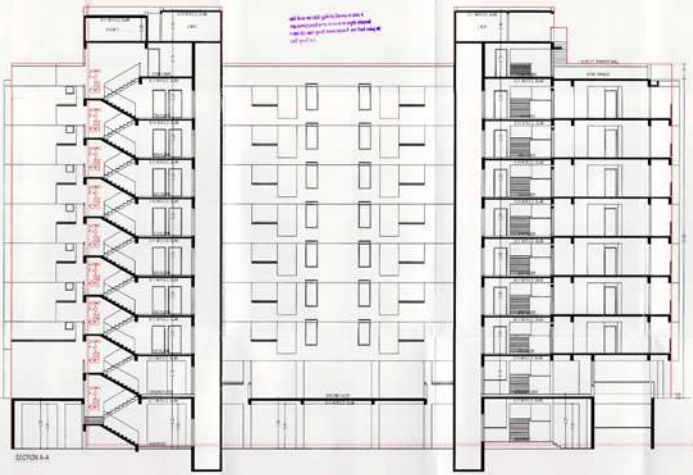

SECTION A-A

ELEVATION

ELEVATION & SECTION

SHEET NO. - 09/09

PLAN SHOWING PROP. RESI +COMM. BLDG. ON F.P.NO. 446, O.P. NO. - 445 OF SUR.NO.- 229/2, OF DRAFT T.P.S.NO.-25 (NABANPURA) (SECOND VARIED), MOJE - WADAJ, TA. - SABARMATI, DIST. AHMEDABAD

SCALE : 1:50 + 1:100 | BLOCK : D + E

FINI SURVEY C.O.P. 2021 - RESIDENTIAL - 1000 | DCR NO. DWG : 1000 - COMM

GENERAL NOTES

COLOUR NOTES

FLAT COLOUR		PORT COLOUR	PARAPET
FINISH COLOUR		TILE	FINISH
PORT WORK		CHOCOBRAWN	

A - 1:50 X 1:50	B - 1:50 X 1:50	BOTH - 1:50X50	
C - 1:50 X 1:50	D - 1:50 X 1:50	TRIM - 1:50X50	
E - 1:50 X 1:50	F - 1:50 X 1:50	BOTH - 1:50X50	
G - 1:50 X 1:50	H - 1:50 X 1:50		

Evincent Developers
Architect Vipul J. Patel
B.E. Civil - Civil,
Gujarat Ahmedabad
Lic No. - Tem 12009/2012

EDPL R. JADAV (Grade-I)
Ex. Technical Employee Society
Dist. Civil - Building, Bridge Road
Ahmedabad Municipal Corporation

ENGINEER | DATE

ARCHITECT

OWNER

Approved
Ahmedabad Municipal Corporation
Date : 20/12/2021

EVEREST CONSTRUCTION

ARYAMAN

311,SHANTI MALL, SATADHAR CROSS ROAD,
GHATLODIA, AHMEDABAD

CONTACT NO.: 9099021328

ARCHITECT NAME: DIPAN R APPA

STRUCTURAL ENGINEER: UMANG J PATEL