AFFORDABLE HOUSING PROJECT

REVI. PLAN SHOWING RESI.AFFORDABLE HOUSING BLDG. ON R.S.NO: - 508/3, F.P.NO: - 67, O.P.NO -67 T.P.S.NO: - 63 AT: - KHORAJ, TA: - CITY, DIST: - AHMEDABAD.

SHEET -3

SCALE: 1CM.=1.00M. | BLOCK - A+B,C

ZONE : R-I + OVER LAY R.A.H. | USE:- RESI+COMM.

AREA TABLE | (SQ.MTS.)

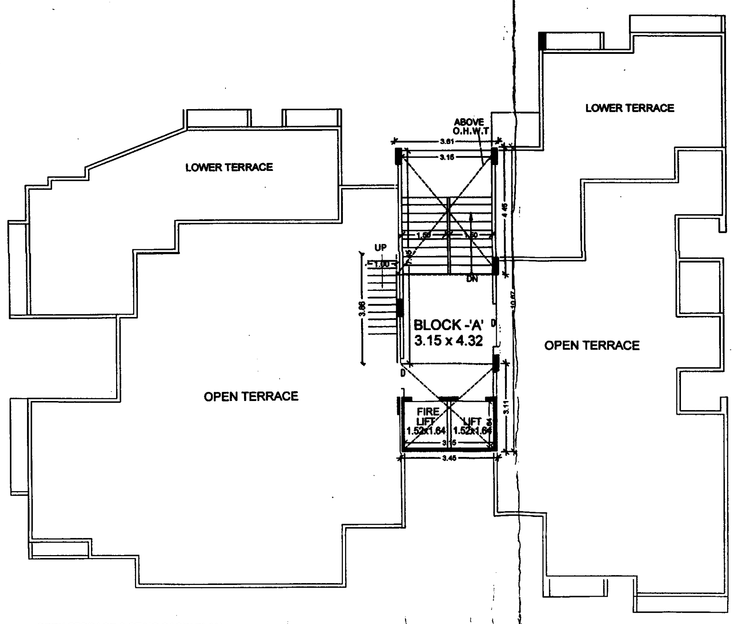

OPEN TERRACE & STAIR CABIN PLAN

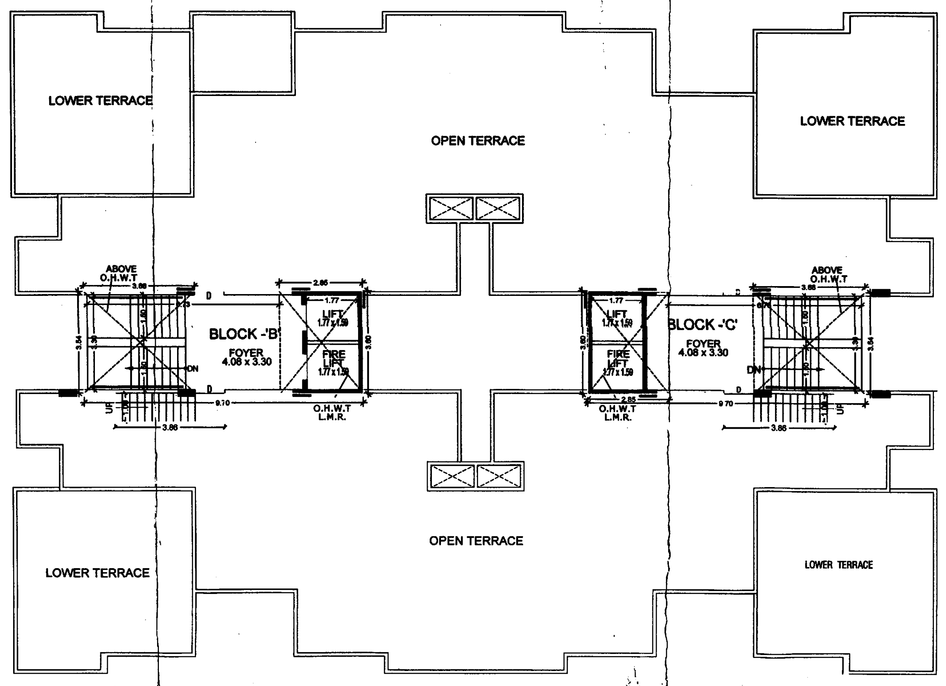

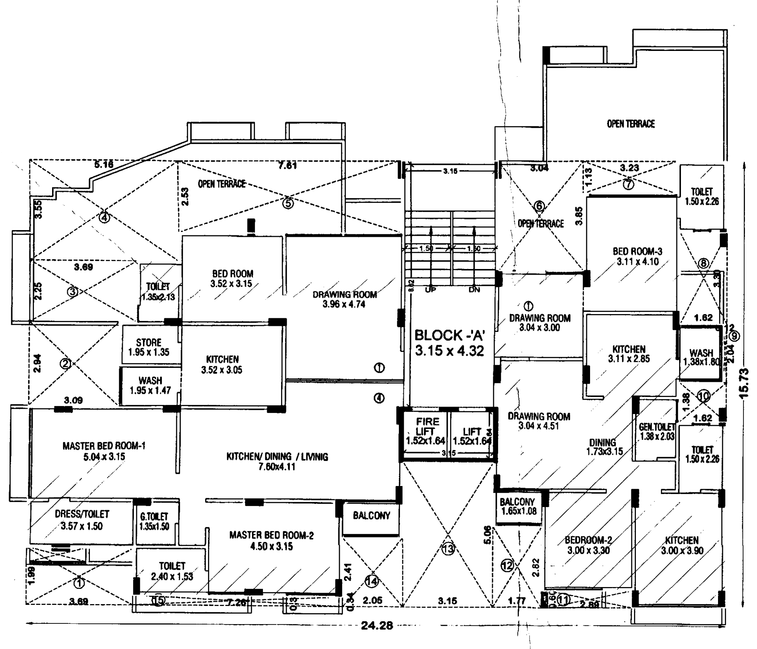

7TH FLOOR PLAN

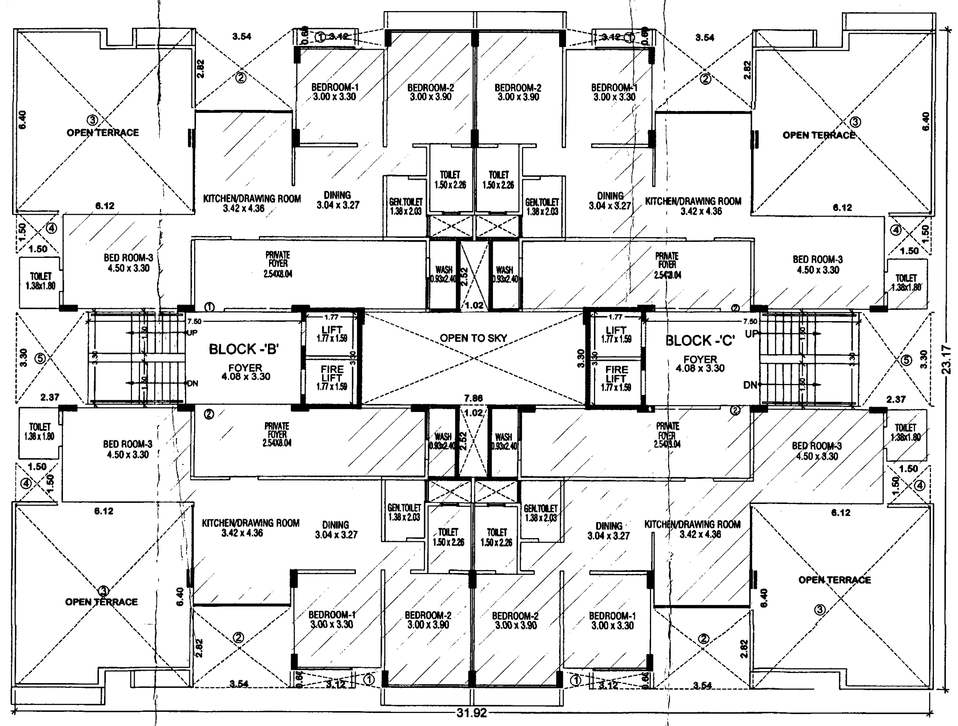

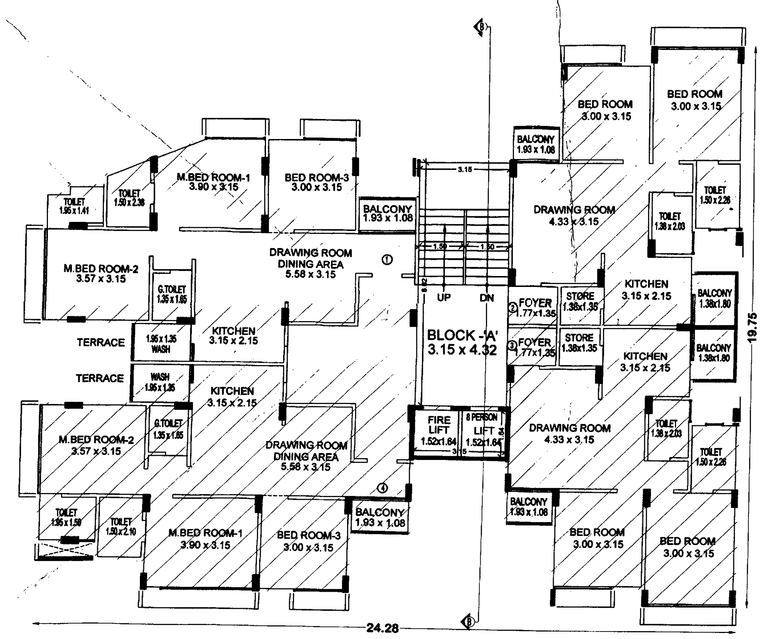

6TH FLOOR PLAN

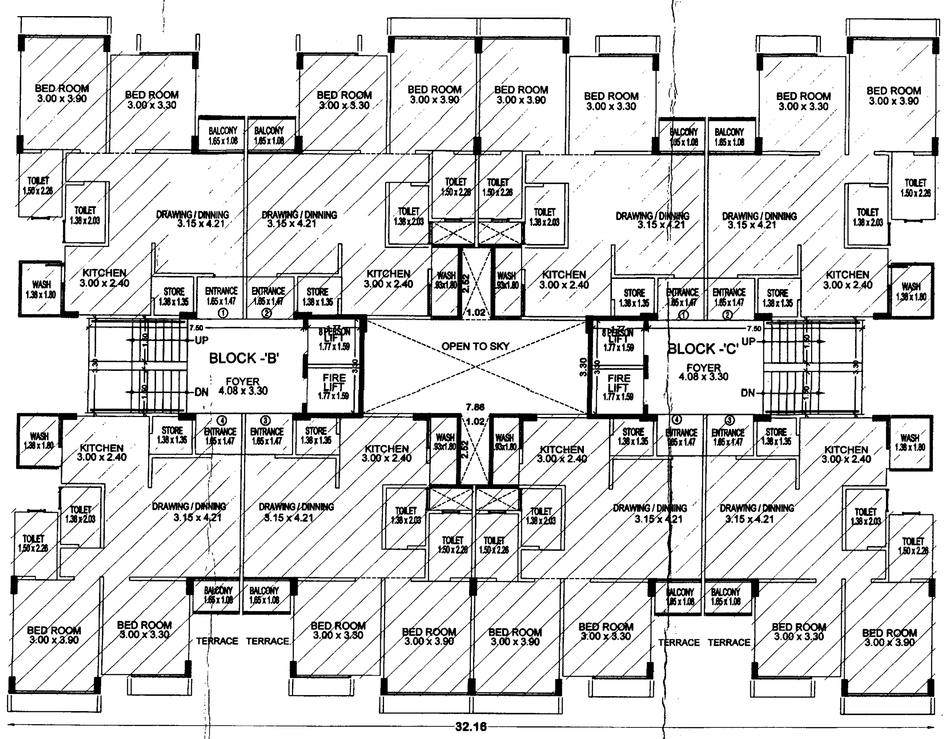

BUILT UP AREA CAL. (BLOCK - A)
BUILT UP AREA ON 1st TO 6th. FL
24.28 x 19.75 = 479.53 SQ.MTS

LESS

1.	1.62 x 1.39	= 2.25
2.	2.07 x 1.99	= 4.12
3.	3.09 x 2.82	= 8.71
4.	0.78 x 5.32	= 4.15
5.	1.29 x 5.02	= 6.47
6.	2.76 + 1.96 / 2 x 5.79	= 13.96
7.	5.46 x 3.29	= 17.90
8.	1.93 x 5.35	= 10.32
9.	3.27 x 4.02	= 13.14
10.	1.77 x 2.82	= 4.99
11.	3.12 x 0.60	= 1.87
12.	1.62 x 1.38 x 2	= 4.47
13.	0.12 x 3.96	= 0.47
14.	2.89 x 0.60	= 1.73
15.	1.77 x 2.82	= 4.99
16.	3.15 x 5.06	= 15.93
17.	2.06 x 2.41	= 4.94
18.	7.29 x 0.34	= 2.46
	TOTAL LESS	= 122.57 SQ.MTS.

NET BUILT UP AREA ON 1st TO 6th. FL
479.53 - 122.57 = 356.96 SQ.MTS.

BUILT UP AREA CAL. (BLOCK - B&C)
BUILT UP AREA ON 1st TO 6th. FL
32.16 x 23.17 = 745.14 SQ.MTS

LESS

1.	3.12 x 0.60 x 8	= 14.96
2.	3.42 x 2.82 x 4	= 38.56
3.	1.62 x 1.38 x 4	= 8.92
4.	0.12 x 2.04 x 4	= 0.96
5.	2.49 x 3.30 x 2	= 16.42
	TOTAL LESS	= 79.82 SQ.MTS.

NET B.A ON 1ST TO 6TH. FL
745.14 - 79.92 = 665.22 SQ.MTS.

TOTAL BUILT UP AREA ON 1st TO 6th. FL
BLOCK - A = 356.96
BLOCK - B&C = 665.22
TOTAL = 1022.18
NET BUILT UP AREA ON 1st TO 6th. FL
= 1022.18 SQ.MTS.

F.S.I. AREA ON 1st TO 6th FL. (BLOCK: - "A")
NET B.A. 1st TO 6th. FL = 356.96 smt.
LESS:-
BLOCK-A (STAIR) 3.15 x 8.62 = 27.15
BLOCK-A (LIFT) 3.15 x 1.64 = 5.16
TOTAL = 32.31
NET F.S.I. AREA 1st TO 6th. FL
(356.96 - 32.31) = 324.65 SQ.MTS

F.S.I. AREA ON 1st TO 6th. FL (BLOCK: -B&C)
NET B.A. 1st TO 6th. FL= 665.22 smt.
LESS:-

BLOCK-B (STAIR)	7.50 x 3.30	= 24.75
BLOCK-B (LIFT)	1.77 x 3.30	= 5.84
BLOCK-C (STAIR)	7.50 x 3.30	= 24.75
BLOCK-C (LIFT)	1.77 x 3.30	= 5.84
BLOCK-B-C (O.T.S)	7.86 x 3.33	= 26.17
BLOCK-B-C (O.T.S)	1.02 x 2.52 x 2	= 5.14
	TOTAL	= 92.49

NET F.S.I. AREA 1st TO 6th. FL
(665.22 - 92.49) = 572.73 SQ.MTS

TOTAL F.S.I. AREA ON 1st TO 6th. FL
BLOCK - A = 324.65
BLOCK - B&C = 572.73
TOTAL = 897.38
NET BUILT UP AREA ON 1st TO 6th. FL
= 897.38 SQ.MTS.

BUILT UP AREA CAL. (BLOCK - A)
BUILT UP AREA ON 7th. FL
24.28 x 15.73 = 381.92 SQ.MTS

LESS
1.
2.46

BUILT UP AREA CAL. (IN SQ.MTS.)
BUILT UP AREA ON 7th. FL (BLOCK: - "B & C")
31.92 x 23.17 = 739.58 SQ.MTS

LESS

1.	3.12 x 0.60 x 4	= 7.48
2.	3.54 x 2.82 x 4	= 39.92
3.	6.12 x 6.40 x 4	= 156.64
4.	1.50 x 1.50 x 4	= 9.00
5.	2.37 x 3.30 x 2	= 15.64
	TOTAL LESS	= 228.68 SQ.MTS.

NET BUILT UP AREA ON 7th. FL
739.58 - 228.68 = 510.90 SQ.MTS.

TOTAL BUILT UP AREA ON 7th. FL
BLOCK - A = 266.44
BLOCK - B&C = 510.90
TOTAL = 777.34
NET BUILT UP AREA ON 7th. FL
= 777.34 SQ.MTS.

F.S.I. AREA ON ON 7th. FL (BLOCK: - "A")
NET B.A. 7th. FL = 266.44 smt.
LESS:-
BLOCK-A (STAIR) 3.15 x 8.62 =
BLOCK-A (LIFT)

F.S.I. AREA ON ON 7th. FL (BLOCK: - B&C)
NET B.A. 7th. FL= 510.90 smt.
LESS:-

BLOCK-B (STAIR)	7.50 x 3.30	= 24.75
BLOCK-B (LIFT)	1.77 x 3.30	= 5.84
BLOCK-C (STAIR)	7.50 x 3.30	= 24.75
BLOCK-C (LIFT)	1.77 x 3.30	= 5.84
BLOCK-B-C (O.T.S)	7.86 x 3.33	= 26.17
BLOCK-B-C (O.T.S)	1.02 x 2.52 x 2	= 5.14
	TOTAL	= 92.49

NET F.S.I. AREA 7th. FL
(510.90 - 92.49) = 418.41 SQ.MTS

TOTAL F.S.I. AREA ON 7th. FL
BLOCK - A = 234.13
BLOCK - B&C = 418.41
TOTAL = 652.54
NET BUILT UP AREA ON 1st TO 6th. FL
= 652.54 SQ.MTS.

BUILT UP AREA CAL. (BLOCK - A)
STAIR CABIN
3.61 x 10.67 = 38.51
3.86 x 1.00 = 3.86
TOTAL = 42.37
B.UP AREA ON STAIR CABIN
= 42.37 SQ.MT.

BUILT UP AREA CAL. (BLOCK - B&C)
STAIR CABIN
3.86 x 1.00 x 2 = 7.72
6.70 x 3.54 x 2 = 68.66
TOTAL = 76.38
B.UP AREA ON STAIR CABIN
= 76.38 SQ.MT.

TOTAL BUILT UP AREA ON STAIR CABIN
BLOCK - A = 42.37
BLOCK - B&C = 76.38
TOTAL = 118.75
NET BUILT UP AREA ON 7th. FL
= 118.75 SQ.MTS.

SCHEDULE OF OPNING

D	1.20 X 2.10	S/D	1.52 X 2.10	W	2.10 X 1.80
D1	0.90 X 2.10			W1	1.20 X 1.20
D2	0.76 X 2.10			V	0.60 X 0.60

RCC STAIR DETAILS
WIDTH = 1.50
TREAD = 0.25
RISER = 0.16

COLOUR NOTE :-
PROP. DRAIN. | PROP. WORK
APPR. DRAIN. | APPR. WORK

BUILT UP AREA CAL. (BLOCK - A)
O.H.W.T. & LIFT MACHINE RM.
3.61 x 4.45 x 1 (O.H.W.T) = 16.06
3.45 x 3.11 x 1 (L.M.R) = 10.72
B.A. ON O.H.W.T. & LIFT MACHINE RM.
= 26.78 SQ.MT.

BUILT UP AREA CAL. (BLOCK - B&C)
O.H.W.T. & LIFT MACHINE RM.
3.86 x 3.54 x 2 (L.M.R) = 27.46
2.85 X 3.60 X 2 (OHWT) = 20.52
TOTAL = 47.98
B.A. ON O.H.W.T. & LIFT MACHINE RM.
= 47.98 SQ.MT.

TOTAL BUILT UP AREA ON O.H.W.T. & LIFT MACHINE RM.
BLOCK - A = 26.78
BLOCK - B&C = 47.98
TOTAL = 74.76
NET BUILT UP AREA ON 7th. FL
= 74.76 SQ.MTS.

Jay Ambe Buildcon
K.S. Patel
Partner
DEVELOPER

Jay Ambe Buildcon
K.S. Patel
Partner
OWNER

M. B. CHAUDHARY
AUDA/C.O.W. LIC NO.I/557
17, Jay Jagdish Society,
Navrangpura, A'bad-380014.
C.O.W

KIRIT K. KAPADIA
B.E. (CIVIL)
AUDA REG. ENGR. LIC. No. 154
50, SABARMATI SOCIETY,
NEAR DHARMANAGAR,
SABARMATI, AHMEDABAD.
PHONE : 27506188
ENGINEER

UMANG A. PATEL
STRUCTURAL DESIGNER
REGI. No. AUDA/SD-1/207
12-A, PARKVIEW GREEN'S
SOLA, AHMEDABAD-60
ST-ENGINEER

ખાસ સરત :
નકશામાં સૂચવવામાં આવેલ કામના પ્લોટની ફરતે જ્યાં સુધી તદ્દન જમીનની માલિકી સોસાયટી એસોસીએશનની ન થાય ત્યાં સુધી કોમન પ્લોટની જવાબદારી / માલિકી સત્તામંડળની રહે છે.

ખાસ સરત
તા..... ના રોજ માલિક ઓર્ગેનાઈઝ આર્કીટેક્ટ તથા સ્ટ્રકચરલ એન્જીનીયરે આપેલ બાંહેધરી પત્રમાં દર્શાવેલ તમામ શરતોનું ચુસ્તપણે પાલન કરવાનું રહેશે.

ખાસ નોંધ :
પ્રોજેક્ટ લે-આઉટ પ્લેન રોડીંગ ટેક તથા સાઈટ ની સર્વાંગ તથા સંપૂર્ણ મંજુરીકરણ ઈ.ડી.સી (ઝાઝ.એસ.-૨૦૧૦) તથા સિવિલ એન્જીનીયરીંગ કેસ બુક અનુસાર અસ્તિત્વમાં જમીન માલિકે સ્વાધીન કરવાનું રહેશે.

ખાસ સરત :
વિકાસ પરવાનાની મેળવેલ તારીખથી બાદમાં જુદા જુદા તબક્કે બોલાવ પ્લીન્થ લેવલ (તથા ફરતે) સ્લેબ લેવલે ઓડા કક્ષેથી સ્થળની સ્થળ તિથિયક કરવાની રહેશે અન્યથા પરિસ્થિતિની જવાબદારી કરાવે જે તે બાંધકામ અમાન્યમાં વિકાસ પરવાનાની મુજબનું છે. તે મતલબનું પ્રમાણપત્ર મેળવ્યા બાદજ આગળના તબક્કાનું બાંધકામ કરવાનું રહેશે.

— ખાસ સરત —
અગિયાર ચુકવી થયા બાદ આર્કીટેક્ટ નો ફોટો સહી કરાવી હોય તો પરવાનાપત્રાર અગરથી મકાન... પરવાનાનું પ્રમાણપત્ર મેળવવાનું ફરજીયાત છે.

ખાસ સરત
મંજુર થયેલ નકશાઓની નકલનો ૧ સેટ સ્થળ પર પ્રસિદ્ધ કરવાનો રહેશે

Owner is fully responsible For open marginal Space and road line Portion.

Final Plan boundary and allotment of final plot is Subject to veriation by Town Planning Officer

The permission is valid only in the DP/TPS remains unaltered and further that the permission shall stand revoked as soon as there is change in DP/TPS with reference to the land under reference.

AHMEDABAD URBAN DEVELOPMENT AUTHORITY

APPROVED
As amanded by Red (Colour) Subject to the condition as mentioned in this office Letter PRM No. 77/1/20 A
Dated.....
Note Approved by Chairman
14 JUN 2017

DISPATCH BY

Assistant Town Planner
Ahmedabad Urban Development Authority
Ahmedabad.

Senior Town Planner
Ahmedabad Urban Development Authority
Ahmedabad.

AUTHORITY

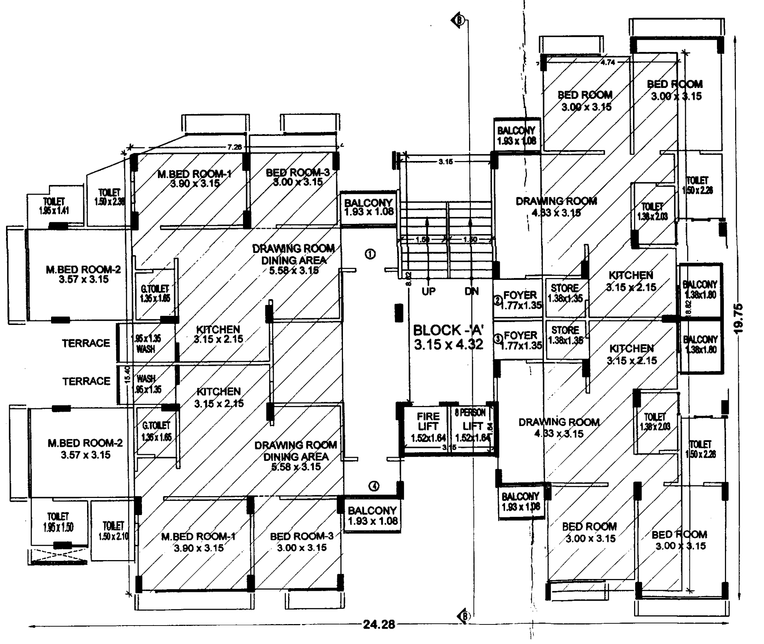

5TH FLOOR PLAN

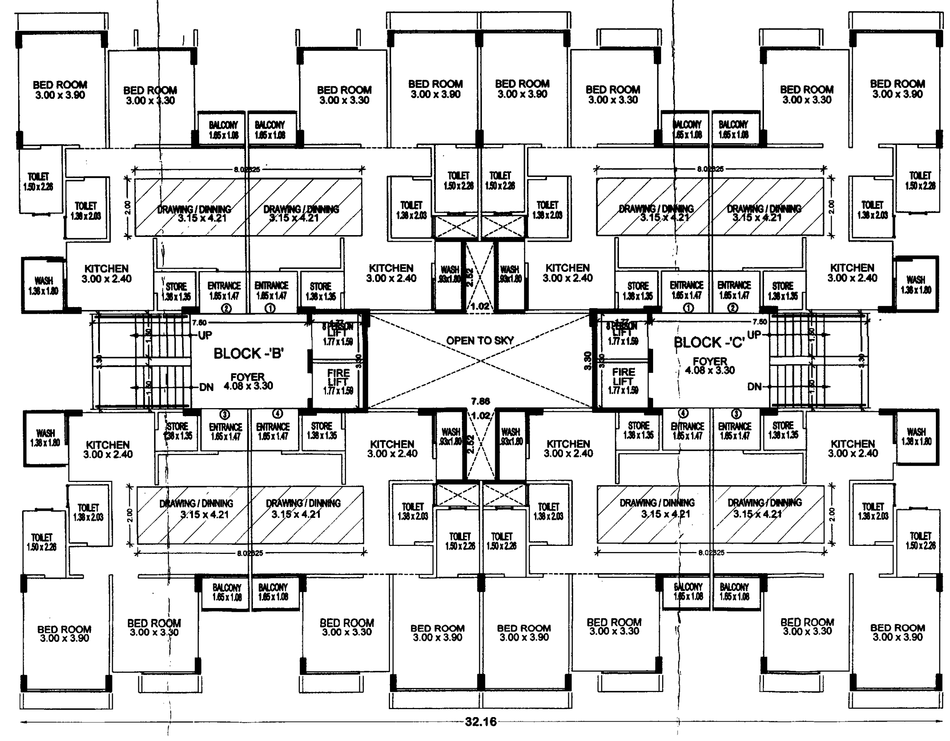

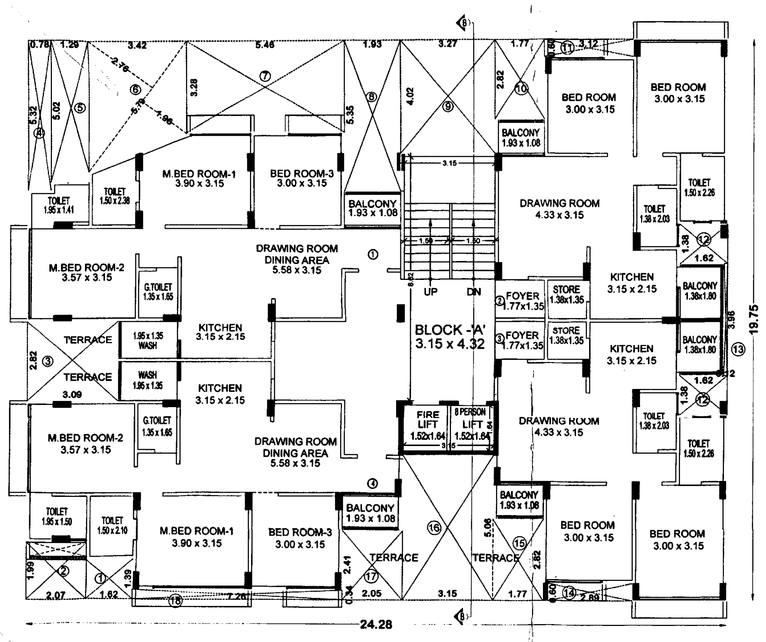

1ST FLOOR TO 4TH FLOOR PLAN

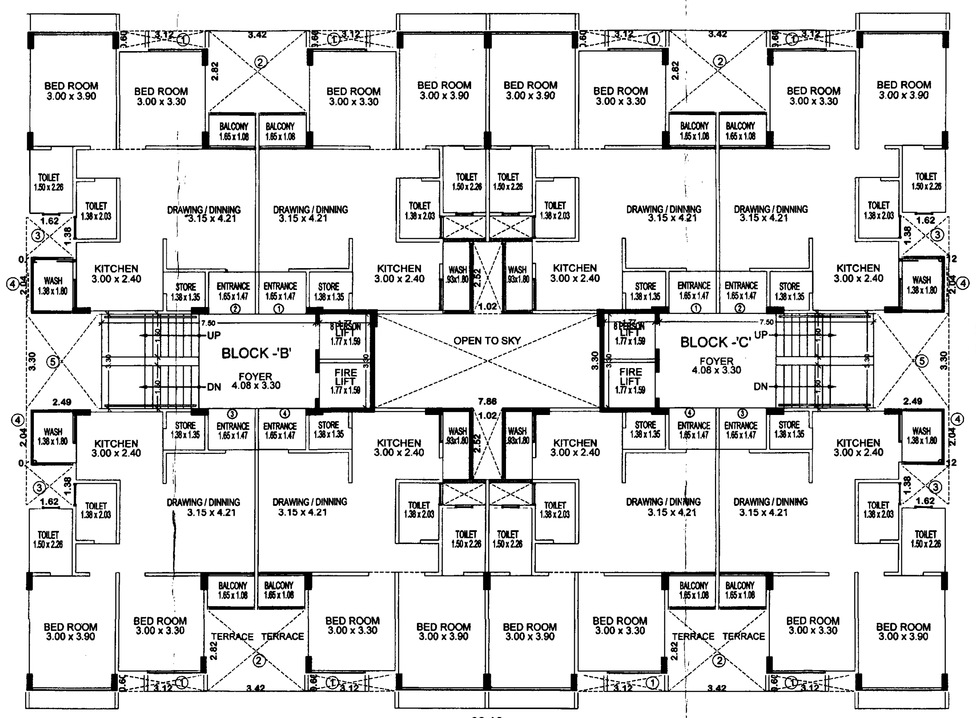

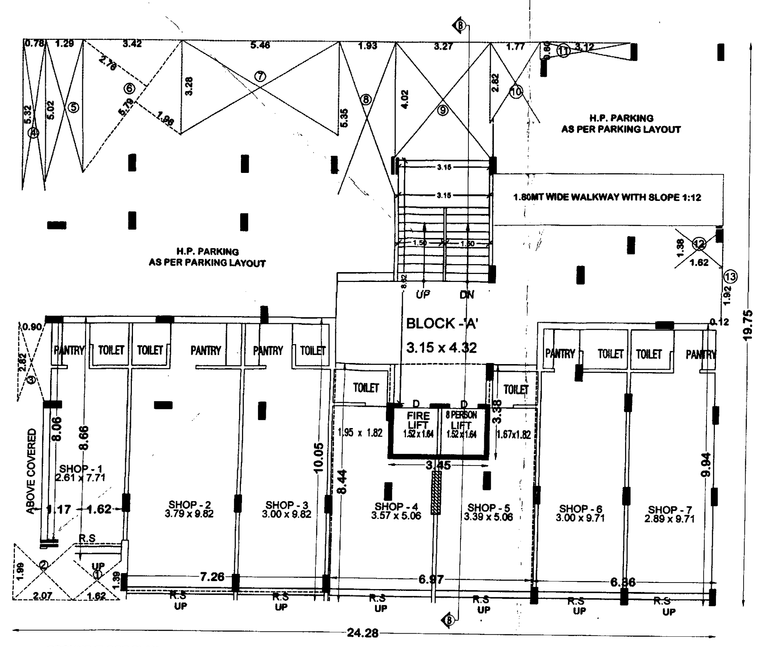

GROUND FLOOR PLAN

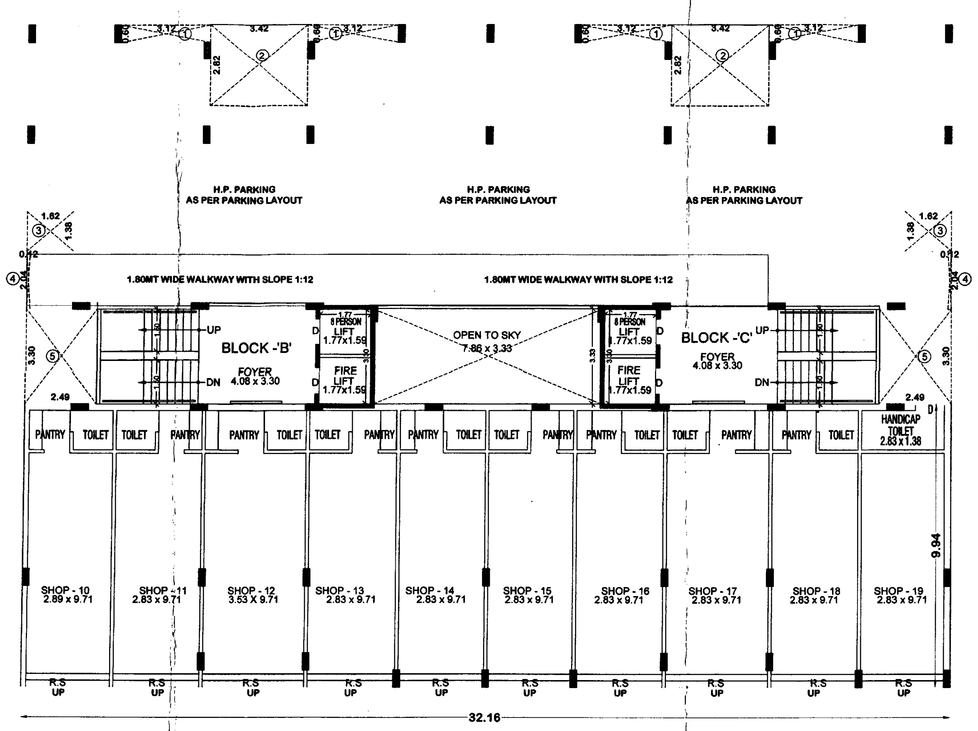

BUILT UP AREA CAL. (BLOCK - A)

BUILT UP AREA ON GROUND FLOOR

24.28 x 19.75 = 479.53 SQ.MTS

LESS

1.	1.62 x 1.39	=	2.25
2.	2.07 x 1.99	=	4.12
3.	0.90 x 2.82	=	2.54
4.	0.78 x 5.32	=	4.15
5.	1.29 x 5.02	=	6.47
6.	2.76 + 1.96 / 2 x 5.79	=	13.66
7.	5.46 x 3.28	=	17.90
8.	1.93 x 5.35	=	10.32
9.	3.27 x 4.02	=	13.14
10.	1.77 x 2.82	=	4.99
11.	3.12 x 0.60	=	1.87
12.	1.62 x 1.38	=	2.24
13.	0.12 x 1.92	=	0.23
	TOTAL LESS	=	83.88 SQ.MTS.

NET BUILT UP AREA ON GROUND FL

479.53 - 83.88 = 395.65 SQ.MTS.

BUILT UP AREA CAL. (BLOCK - B&C)

BUILT UP AREA ON GR.FL.

32.16 x 23.17 = 745.15 SQ.MTS

LESS

1.	3.12 x 0.60 x 4	=	7.49
2.	3.42 x 2.82 x 2	=	19.29
3.	1.62 x 1.38 X 2	=	4.47
4.	0.12 x 2.04 X 2	=	0.49
5.	2.49 x 3.30 X 2	=	16.43
	TOTAL LESS	=	48.17 SQ.MTS.

NET BUILT UP AREA ON GR.FL.

745.15 - 48.17 = 696.98 SQ.MTS.

TOTAL BUILT UP AREA ON GR.FL.

BLOCK - A	=	395.65
BLOCK - B&C	=	696.98
TOTAL	=	1092.63

NET BUILT UP AREA ON GR.FL.

1092.63 SQ.MTS.

BUILT UP AREA CAL. (BLOCK - A)

BUILT UP AREA ON SOLID PLINTH

1.17X8.06	=	9.43
1.62X8.66	=	14.03
7.26X10.05	=	72.96
6.97X3.44	=	58.83
6.36X9.94	=	63.22
TOTAL	=	218.47
LESS:		
3.45 x 3.36 (lift)	=	11.66

NET BUILT UP AREA ON SOLID PLINTH

218.47 - 11.66 = 206.81 SQ.MTS.

BUILT UP AREA CAL. (BLOCK - B&C)

BUILT UP AREA ON SOLID PLINTH

32.16 x 9.94 = 319.67 SQ.MTS

NET BUILT UP AREA ON SOLID PLINTH

TOTAL BUILT UP AREA ON SOLID PLINTH

BLOCK - A	=	206.81
BLOCK - B&C	=	319.67
TOTAL	=	526.48

NET BUILT UP AREA ON SOLID PLINTH

526.48 SQ.MTS.

BUILT UP AREA CAL. (BLOCK - A)

BUILT UP AREA ON 1st TO 6th. FL

24.28 x 19.75 = 479.53 SQ.MTS

LESS

1.	1.62 x 1.39	=	2.25
2.	2.07 x 1.99	=	4.12
3.	3.09 x 2.82	=	8.71
4.	0.78 x 5.32	=	4.15
5.	1.29 x 5.02	=	6.47
6.	2.76 + 1.96 / 2 x 5.79	=	13.66
7.	5.46 x 3.28	=	17.90
8.	1.93 x 5.35	=	10.32
9.	3.27 x 4.02	=	13.14
10.	1.77 x 2.82	=	4.99
11.	3.12 x 0.60	=	1.87
12.	1.62 x 1.38 x 2	=	4.47
13.	0.12 x 3.96	=	0.47
14.	2.89 x 0.60	=	1.73
15.	1.77 x 2.82	=	4.99
16.	3.15 x 5.06	=	15.93
17.	2.05 x 2.41	=	4.94
18.	7.26 x 0.34	=	2.46
	TOTAL LESS	=	122.57 SQ.MTS.

NET BUILT UP AREA ON 1st TO 6th. FL

479.53 - 122.57 = 356.96 SQ.MTS.

BUILT UP AREA CAL. (BLOCK - B&C)

BUILT UP AREA ON 1st TO 6th. FL

32.16 x 23.17 = 745.14 SQ.MTS

LESS

1.	3.12 x 0.60 x 8	=	14.96
2.	3.42 x 2.82 x 4	=	38.56
3.	1.62 x 1.38 x 4	=	8.92
4.	0.12 x 2.04 x 4	=	0.96
5.	2.49 x 3.30 x 2	=	16.42
	TOTAL LESS	=	79.82 SQ.MTS.

NET B.A ON 1ST TO 6TH. FL

745.14 - 79.92 = 665.22 SQ.MTS.

TOTAL BUILT UP AREA ON 1st TO 6th. FL

BLOCK - A	=	356.96
BLOCK - B&C	=	665.22
TOTAL	=	1022.18

NET BUILT UP AREA ON 1st TO 6th. FL

= 1022.18 SQ.MTS.

F.S.I. AREA ON 1st TO 6th FL. (BLOCK: - "A")

NET B.A. 1st TO 6th. FL = 356.96 smt.

LESS:-

BLOCK-A (STAIR)	3.15 x 8.62	=	27.15
BLOCK-A (LIFT)	3.15 x 1.64	=	5.16
	TOTAL	=	32.31

NET F.S.I. AREA 1st TO 6th. FL

(356.96 - 32.31) = 324.65 SQ.MTS

F.S.I. AREA ON 1st. TO 6th. FL (BLOCK: -B&C)

NET B.A. 1st TO 6th. FL= 665.22 smt.

LESS:-

BLOCK-B (STAIR)	7.50 x 3.30	=	24.75
BLOCK-B (LIFT)	1.77 x 3.30	=	5.84
BLOCK-C (STAIR)	7.50 x 3.30	=	24.75
BLOCK-C (LIFT)	1.77 x 3.30	=	5.84
BLOCK-B-C (O.T.S)	7.86 x 3.33	=	26.17
BLOCK-B-C (O.T.S)	1.02 x 2.52 x 2	=	5.14
	TOTAL	=	92.49

NET F.S.I. AREA 1st TO 6th. FL

(665.22 - 92.49) = 572.73 SQ.MTS

TOTAL F.S.I. AREA ON 1st TO 6th. FL

BLOCK - A	=	324.65
BLOCK - B&C	=	572.73
TOTAL	=	897.38

NET BUILT UP AREA ON 1st TO 6th. FL

= 897.38 SQ.MTS.

AFFORDABLE HOUSING PROJECT

REVI. PLAN SHOWING RESI.AFFORDABLE HOUSING BLDG.ON R.S.NO: - 508/3, F.P.NO: - 67, O.P.NO -67 T.P.S.NO: -63 AT: - KHORAJ, TA: - CITY, DIST: - AHMEDABAD.

SHEET -4

SCALE: 1CM.=1.00M. BLOCK - A+B,C

ZONE : R-I + OVER LAY R.A.H. USE:- RESI+COMM.

AREA TABLE (SQ.MTS.)

B.UP AREA TABLE	USE	UNIT	FLOOR	F.S.I.	BUILT UP
GR.FL.	PARK.	17	445.00	526.48	1092.63
1ST.FL.	RESI.	12	760.00	897.38	1022.18
2ND.FL.	RESI.	12	760.00	897.38	1022.18
3RD.FL.	RESI.	12	760.00	897.38	1022.18
4TH.FL.	RESI.	12	760.00	897.38	1022.18
5TH.FL.	RESI.	12	760.00	897.38	1022.18
6TH.FL.	RESI.	12	760.00	897.38	1022.18
7TH.FL.	RESI.	08	760.00	652.54	777.34
STAIR CABIN	—	—	—	—	118.75
O.H.W.T. & L.M.R.	—	—	—	—	74.76
TOTAL	—	17+80=97	5560.00	6563.30	8196.56

SCHEDULE OF OPNING

D	1.20 X 2.10	S/D	1.52 X 2.10	W	2.10 X 1.80
D1	0.90 X 2.10			W1	1.20 X 1.20
D2	0.76 X 2.10			V	0.60 X 0.60

RCC STAIR DETAILS

WIDTH = 1.50
TREAD =0.25
RISER = 0.16

COLOUR NOTE :-

PROP. DRAIN. PROP. WORK

APPR. DRAIN. APPR. WORK

Jay Ambe Buildcon
Partner

DEVELOPER

Jay Ambe Buildcon
K.S. Patel
Partner

OWNER

M. B. CHAUDHARY
AUDA/C.O.W. LIC NO.I/557
17, Jay Jagdish Society,
Navrangpura,A'bad-380009.

C.O.W

KIRIT K. KAPADIA
B.E. (CIVIL)
AUDA REG. ENGR. LIC. No. 154
50, SABARMATI SOCIETY,
NEAR DHARMANAGAR,
SABARMATI, AHMEDABAD.
PHONE : 27506188

ENGINEER

UMANG J. PATEL
STRUCTURAL DESIGNER
REGI. No. AUDA/STR-1/207
12-A, PARIMAL GREEN'S
SOLA, AHMEDABAD-60

ST-ENGINEER

ખાસ શરત :

નકશામાં સૂચવવામાં આવેલ કામના પ્લોટની કબ્જો જ્યાં સુધી સદર જમીનની માલિકી સોસાયટી એસોસીએશનની ન થાય ત્યાં સુધી કોમન પ્લોટનો કબ્જો / માલિકી સત્તામંડળની રહેશે.

ખાસ શરત

તા..... ના રોજ માલિક ઓર્ગેનાઈઝ આર્કીટેક્ટ તથા સ્ટ્રકચરલ એન્જીનીયરે આપેલ બાંહેધરી પત્રમાં દર્શાવેલ તમામ શરતોનું ચુસ્તપણે પાલન કરવાનું રહેશે.

ખાસ શરત :

વિકાસ પરવાનગી મેળવેલ બાંધકામ બાબતે જુદા જુદા તબક્કે એકાદ પ્લોટના વેચાણ (તથા દસ્તે) સ્વરૂપ લેખો કરતાં કરતી વખતે સ્થળ ઉપીસ્થિત કરવી તકલીફોના પરિણામોની જવાબદારી કરવી જે તે બાંધકામ કરાવેલ વિકાસ પરવાનગી મુજબનું છે. તે મકાનનું પ્રમાણપત્ર મેળવ્યા બાદજ આગળના તબક્કાનું બાંધકામ કરવાનું રહેશે.

ખાસ નોંધ :-

ડ્રેનેજ લે-આઉટ સેમજ રોડોક ટેક તથા સાઇડ રહેશે.

ની સાઈજ તથા સંખ્યા સંબંધત બિલ્ડીંગ કોડ (આઈ.એસ.-૧૬૪૦) તથા લિખિત એન્જીનીયરીંગ ગ્રન્થ બુક બાય-બાયના મુજબ રાખવામાં આવેલ છે તે અનુસાર અરજદાર જવાબદાર માલિકે સ્વાધ્યાત બાંધકામ કરવાનું રહેશે.

— ખાસ શરત —

બાંધકામ પૂર્ણ થયા બાદ બાંધકામ. ના ડ્રોઇંગ. લી.કરતાં નક્કી નિયમાનુસાર અગર્વી મકાન-પ્રમાણપત્ર મેળવવાનું રહેશે.

ખાસ શરત

મંજુર થયેલ નકશાઓની નકલનો ૧ સેટ સ્થળ પર પ્રસિદ્ધ કરવાનો રહેશે

Owner is fully responsible For upen marginal Space and road line Portion.

Final Plan boundary and allotment of final plot is Subject to Variation by Town Planning Officer

The permission is valid only in the DP/TPS remains unaltered and further that the permission shall stand revoked as soon as there is change in DP/TPS with reference to the land under reference.

APPROVED
As amanded by Red (Colour) Subject to the condition as mentioned in this office Letter PRM No. 777/2017
Dated.....
Note Approved by Chairman
No. 308
14 JUN 2017

DISPATCH BY

Assistant Town Planner
Ahmedabad Urban Development Authority
Ahmedabad.

Senior Town Planner
Ahmedabad Urban Development Authority
Ahmedabad.

AUTHORITY