PROPOSED LAY OUT PLAN OF SR. NO. 66/1/1 & 66/1/2, DRAFT T. P. S. NO. 15 (VAVDI) O. P. NO. 20 : AREA 10421.00 SQ MTS (A 2.23 G), F. P. NO. 20 : AREA 6267.00 SQ MTS FOR RESIDENTIAL PURPOSE AT VILLAGE VAVDI, TALUKA / DISTRICT RAJKOT.

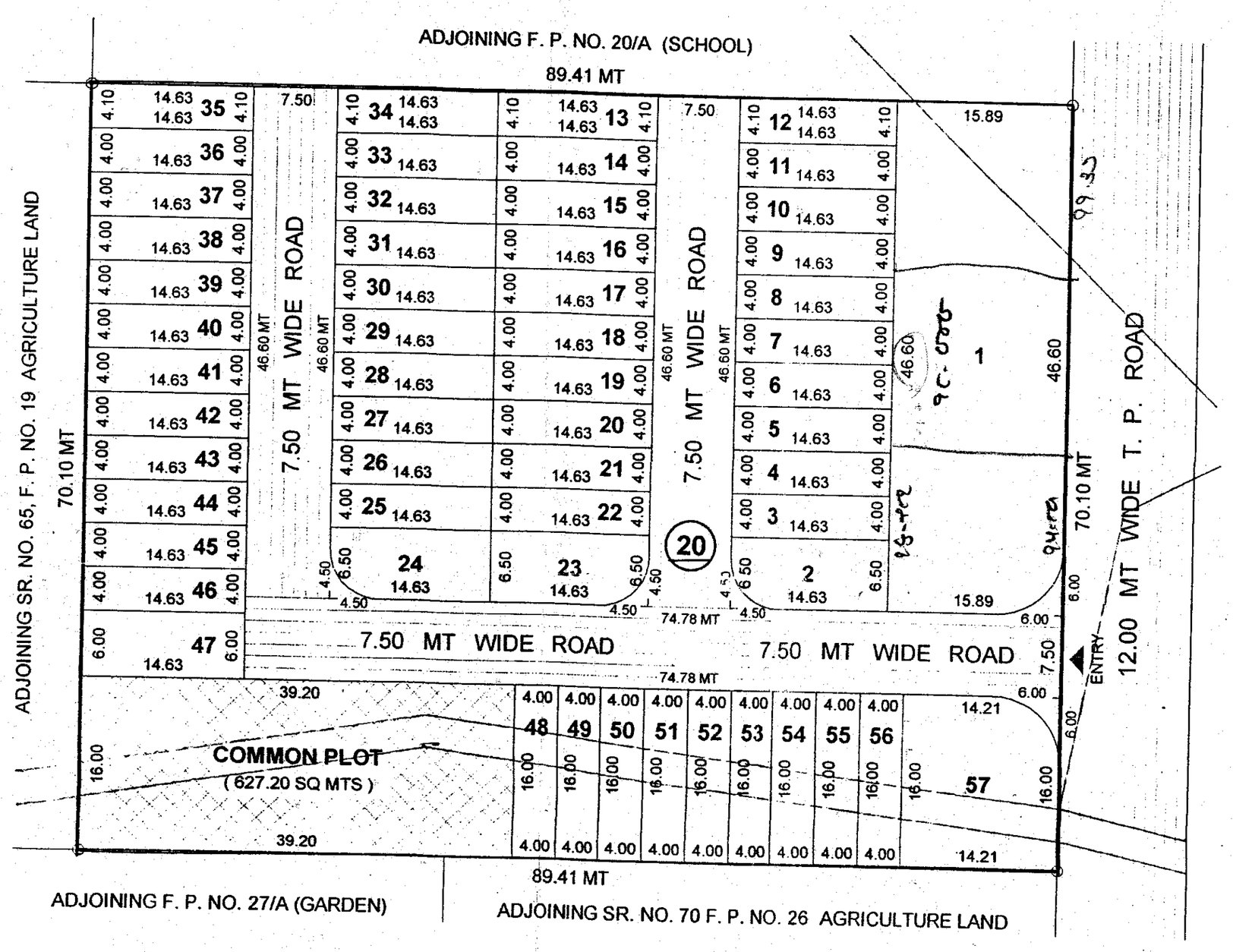

AREA TABLE

No.	Sq Mts	No.	Sq Mts	No.	Sq Mts
1	732.75	20	58.52	39	58.52
2	90.74	21	58.52	40	58.52
3	58.52	22	58.52	41	58.52
4	58.52	23	90.74	42	58.52
5	58.52	24	90.74	43	58.52
6	58.52	25	58.52	44	58.52
7	58.52	26	58.52	45	58.52
8	58.52	27	58.52	46	58.52
9	58.52	28	58.52	47	87.78
10	58.52	29	58.52	48	64.00
11	58.52	30	58.52	49	64.00
12	59.98	31	58.52	50	64.00
13	59.98	32	58.52	51	64.00
14	58.52	33	58.52	52	64.00
15	58.52	34	59.98	53	64.00
16	58.52	35	59.98	54	64.00
17	58.52	36	58.52	55	64.00
18	58.52	37	58.52	56	64.00
19	58.52	38	58.52	57	219.64

Total Plot Area (1 to 57)	4352.07
Common Plot Area	627.20
Internal Road Area	1287.73
Total Land Area	6267.00

SITE PLAN

Scale = 1 : 80

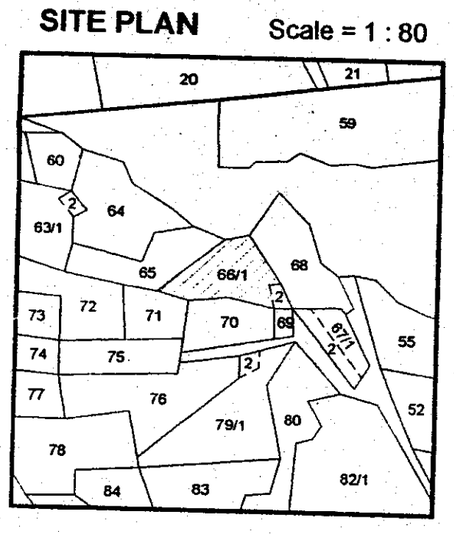

O. P. - F. P. DETAILS OF T. P. SCHEME

SR. NO. REV. REC.	A - G	O. P. NO.	O. P. AREA IN SQ MTS	F. P. NO.	F. P. AREA IN SQ MTS
66/1/1-2	2.23	20	10421.00	20	6267.00

LEGEND :

O. P. BOUNDARY

F. P. BOUNDARY

North

SCALE : 1CM = 4MT

AREA TABLE

No.	Area Of Land From Other's O.P. In Sq Mts	Area Of Land From Owner's O.P. In Sq Mts	Total Plot Area in Sq Mts
1	98.86	633.89	732.75
48	47.09	16.91	64.00
49	45.08	18.92	64.00
50	43.07	20.93	64.00
51	41.06	22.94	64.00
52	39.05	24.95	64.00
53	37.04	26.96	64.00
54	35.03	28.97	64.00
55	33.02	30.98	64.00
56	31.00	33.00	64.00
57	93.89	125.75	219.64
C.P.	429.29	197.91	627.20
Total	973.48	—	—

T. P. S. PART PLAN

Scale = 1 : 20

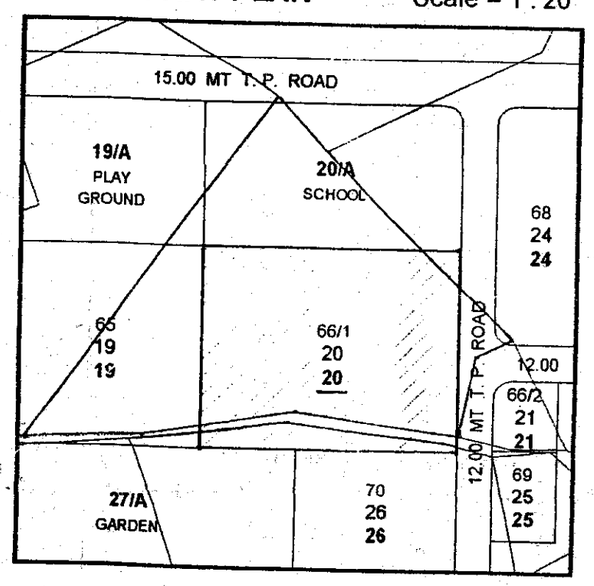

ઈસા જેન. જુઝવમાર
(સ.નં.૫૮ના સહમતીદાર)

PRAVINBHAI CHANABHAI SAKHIYA

OWNER,

SANJAY PIPALIA
Consulting Civil Engineer,
"Shri Krushana Kung"
2-Jyotinagar, Kalawad Road,
Opp. Kalawad Road, RAJKOT-5
RUDA L. C. No. E - 134

ENGINEER,

મંજુર

આ કચેરીના હુકમ
નંબર રેવ બખપ-રજી. નં.707/ઓ.વી./વશી.ક્રમાંક 3/6900
તારીખ 10.09.09 માં જણાવેલ શરતોને આધીન
રહીને મંજુર કરવામાં આવે છે.

જિલ્લા વિકાસ અધિકારી
રાજકોટ.

પ્રમાણીત
નાયબ જિલ્લા વિકાસ અધિકારી
(મહેસુલ) જિ. પંચાયત રાજકોટ

AUTHORITY,

Permission of this Subdividing Plan is issued only for Sale. (17057)

APPROVED [redacted] subject to conditions mentioned in this office letter No. Ruda / Tech / Dev / Dated 14/07 VAVDI/423/06

Town Planner,
Urban Development Authority
RAJKOT

પેઢી નં.: ૧૨૫
નકલ ફી. ૫૦
તા.: ૨૧/૦૯/૧૯
સર્વે મહેસુલદાર

TRUE COPY

Asstt. Director of Agriculture
District Panchayat RAJKOT

નાયબ-વિકાસ અધિકારી
જિ.પં. - (મહેસુલ)
રાજકોટ