PROPOSED LOW-RISE TYPE RESIDENCY BUILDING PLAN FOR BLOCK NO : 339/2, (339/P + 383 + 384 + 386)/ PAIKEY (SUB PLOT NO. 1) MOJE: LAJPOR, TA :CHORYASI, DIST :- SURAT.

2/8

BLDG. : A
FLOOR PLAN
ELEVATION
SECTION
SUB PLOT NO. - 1

Development permission is granted subject to the condition that it shall be the responsibility of the applicant and his Architect / Engineer / Surveyor / Structural designer, to follow the relevant I. S. Specification in structural design to ensure safety of the buildings, and as just structural designs are not verified.

G.D. Chouhan

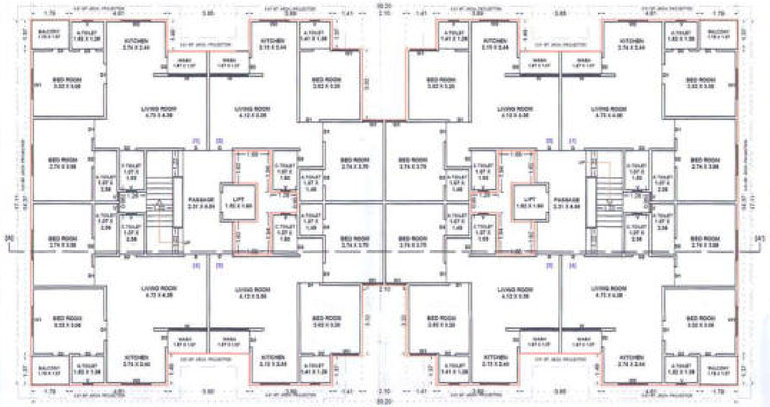

TYPICAL FLOOR PLAN (BLDG. TO 4th.)

ELEVATION

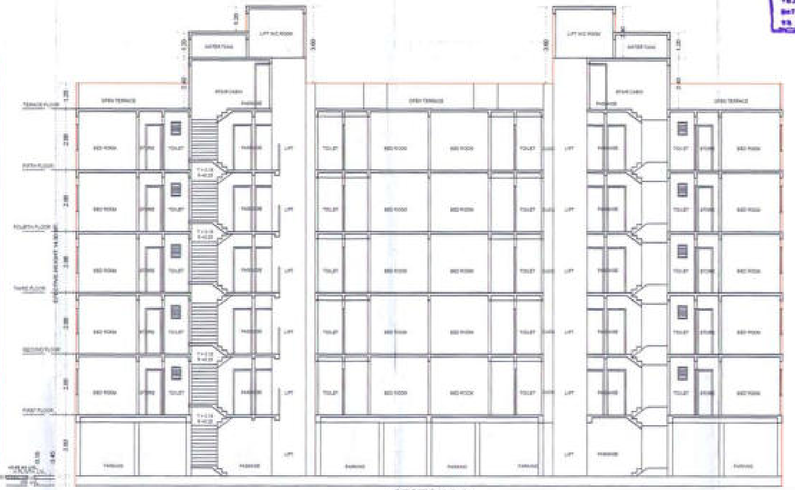

SECTION A-A

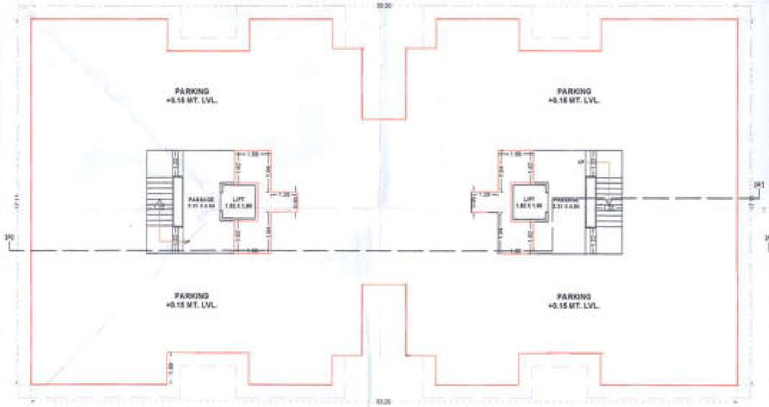

GROUND FLOOR PLAN SCALE: 1.00 CM. = 1.00MT.

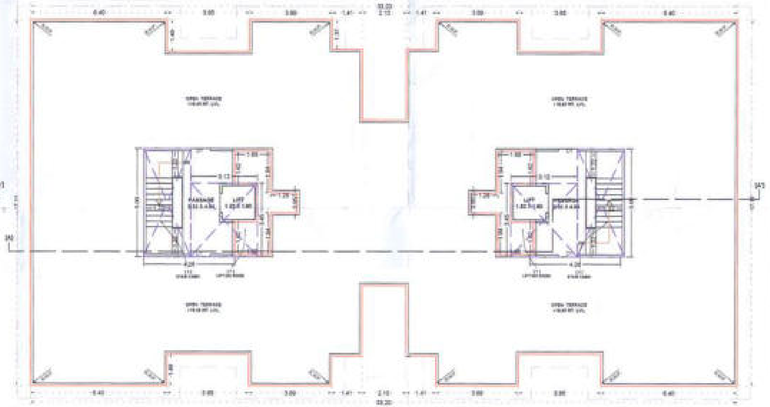

TERRACE FLOOR PLAN

BUILT UP AREA CAL. @ GR.TO 5TH FL.
= 33.20 X 17.11 X 6 = 568.02 SQ.MT.
LESS
1) 3.65 X 1.69 X 4 = 22.94
2) 4.00 X 1.37 X 2 = 10.48
3) 2.10 X 3.33 X 2 = 13.94
4) 1.68 X 1.51 X 4 = 10.14
5) 1.28 X 0.95 X 2 = 2.43
TOTAL = 59.99 SQ.MT.
NET BUILT UP AREA
= 568.02 - 59.99 = 508.16 SQ.MT.

F.S.I. AREA CAL. @ 1ST. TO 5TH FL.
NET B.A. @ TYPICAL FL. = 508.16 SQ.MT.
LESS (STAIR & LIFT)
A) 4.75 X 1.51 X 4 = 28.68
B) 3.47 X 1.83 X 2 = 12.70
C) 1.75 X 1.83 X 2 = 6.40
TOTAL = 47.78 SQ.MT.
NET F.S.I. AREA
=B.A. @ TYPICAL FL. - STAIR & LIFT
= 508.16 - 47.78 = 461.00 SQ.MT.

FLOOR	BUILT UP AREA CAL.	F.S.I. AREA CAL.
G.R. / H.P.	505.16 X 2 = 1010.32	PARKING
1st FLOOR	505.16 X 2 = 1010.32	461.00 X 2 = 922.00
2nd FLOOR	505.16 X 2 = 1010.32	461.00 X 2 = 922.00
3rd FLOOR	505.16 X 2 = 1010.32	461.00 X 2 = 922.00
4th FLOOR	505.16 X 2 = 1010.32	461.00 X 2 = 922.00
5th FLOOR	505.16 X 2 = 1010.32	461.00 X 2 = 922.00
STAIR & LIFT M/C	64.60 X 2 = 129.20	----
TOTAL	3005.09 X 2 = 6191.10 SQ.MT.	2305.00 X 2 = 4610.00 SQ.MT.

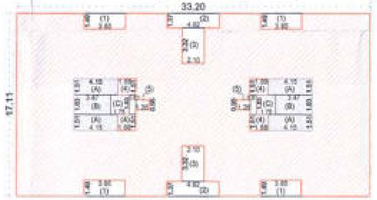

B.A. & F.S.I. AREA CAL. DIA. @ 1st. TO 5th. FL.

BUILT UP AREA @ STAIR CABIN LIFT M/C ROOM
A). 4.26 X 5.06 X 2 = 43.11
Y). 3.12 X 3.45 X 2 = 21.52
TOTAL = 64.63 SQ.MT.

SCHEDULE OF OPENING

NO	TYPE	NAME	SIZE
1	D	DOOR	1.07 X 2.13
2	D1	DOOR	0.91 X 2.13
3	D2	DOOR	0.76 X 2.13
4	W	WINDOW	1.07 X 1.22
5	W1	WINDOW	1.83 X 1.22
6	V	VENTILATOR	0.60 X 0.60

OWNER SIGNATURE

ARCHITECT & PLANNER | SIGNATURE

Arch Design
Ar. J. H. GELANI (RIBA)
313/A, TIRUPATI PLAZA,
NANPURA, SURAT.
SUDA/ LIC. NO.:-494
T.O.D./DK./ NO.:-494

LIC. NO.:-
TOD./DA/
SUDA NO:-

PROPOSED LOW-RISE TYPE RESIDENCY BUILDING PLAN FOR BLOCK NO : 339/2. (339/P + 383 + 384 + 386)/PAIKEY (SUB PLOT NO. 1) MOJE: LAJPOR, TA :CHORYASI, DIST :- SURAT.

BLDG. : B
FLOOR PLAN
ELEVATION
SECTION
SUB PLOT NO. - 1

પ્લાનમાં મંજૂર કર્યા મુજબનું કામ થઇ રહ્યા કરતા પહેલા તમામ 'ક' માં આવે મુજબ કરવાની નેગેટ તમામસાહર પ્રમાણેની તપાસ કરવાની શરતે આ રજાચિઠ્ઠી આપવામાં આવે છે.

Development permission is granted subject to the condition that it shall be the responsibility of the applicant and his Architect / Engineer / Surveyor / Structural designer, to follow the relevant I. S. Specification in structural design to ensure safety of the buildings, and as just structural designs are not verified.

સોનીયર ટાઉન પ્લાનરની કુ. વ. વિ. સત્તા મંડળના મુજબ નં. સુડા / વિ. પ. ૨૮/સુમેર Conditional ના Conditions મુજબ પ્લાન મંજૂર કર્યા. તારીખ :- (સહાયક ટાઉન પ્લાનર) સોનીયર ટાઉન પ્લાનર સુરત શહેરી વિકાસ સત્તા મંડળ, સુરત.

"સુ. શ. વ. સીમી મંડળના ઉપરની મંજુરી સામેથી"

SURAT DEVELOPMENT AUTHORITY

રજા-ચિઠ્ઠી કર્યુ
G.P. Chauhan
મદદનીશ નગર નિયોજક
સુરત શહેરી વિકાસ સત્તા મંડળ, સુરત.

Please renewed the validity of this permission expires on DCA/Lajpor

FLOOR	BUILT UP AREA CAL.	F.S.I. AREA CAL.
G.R. / H.P.	368.74	PARKING
HI.GR.FL.	368.74	336.47
1st. FOOR	368.74	336.47
2nd. FOOR	368.74	336.47
3rd. FLOOR	368.74	336.47
4th. FLOOR	368.74	336.47
STAIR & LIFT M/C	45.38	——
TOTAL	2267.62 SQ.MT.	1682.35 SQ.MT.

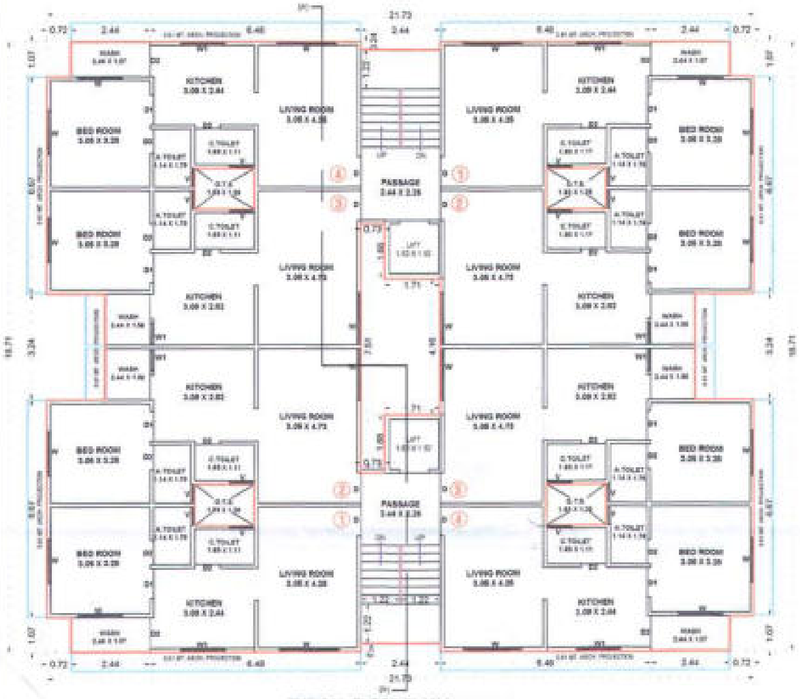

TYPICAL FLOOR PLAN (HI.GR. TO 4th.)

ELEVATION

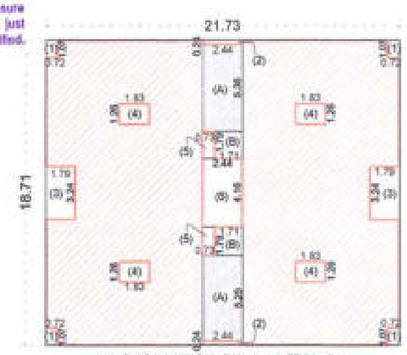

B.A. & F.S.I. AREA CAL. DIA. @ 1st. TO 5th. FL.

BUILT UP AREA CAL. @ GR.TO 5TH FL.
= 21.73 X 18.71 X 1 = 406.56 SQ.MT.
LESS:
1). 0.72 X 1.07 X 8 = 3.08
2). 2.44 X 0.24 X 2 = 1.17
3). 1.79 X 3.24 X 2 = 11.59
4). 1.83 X 1.26 X 8 = 9.22
5). 0.73 X 1.79 X 2 = 2.61
6). 2.44 X 4.18 X 1 = 10.15
TOTAL = 37.82 SQ.MT.

NET BUILT UP AREA
= 406.56 - 37.82 = 368.74 SQ.MT.

F.S.I. AREA CAL. @ 1ST. TO 5TH FL.

NET B.A. @ TYPICAL FL. = 368.74 SQ.MT.

LESS (STAIR & LIFT)
A). 2.44 X 2.35 X 2 = 28.15
B). 1.71 X 1.79 X 2 = 6.12
TOTAL = 32.27 SQ.MT.

NET F.S.I. AREA
=B.A @ TYPICAL FL. – STAIR & LIFT
= 368.74 - 32.27 = 336.47 SQ.MT.

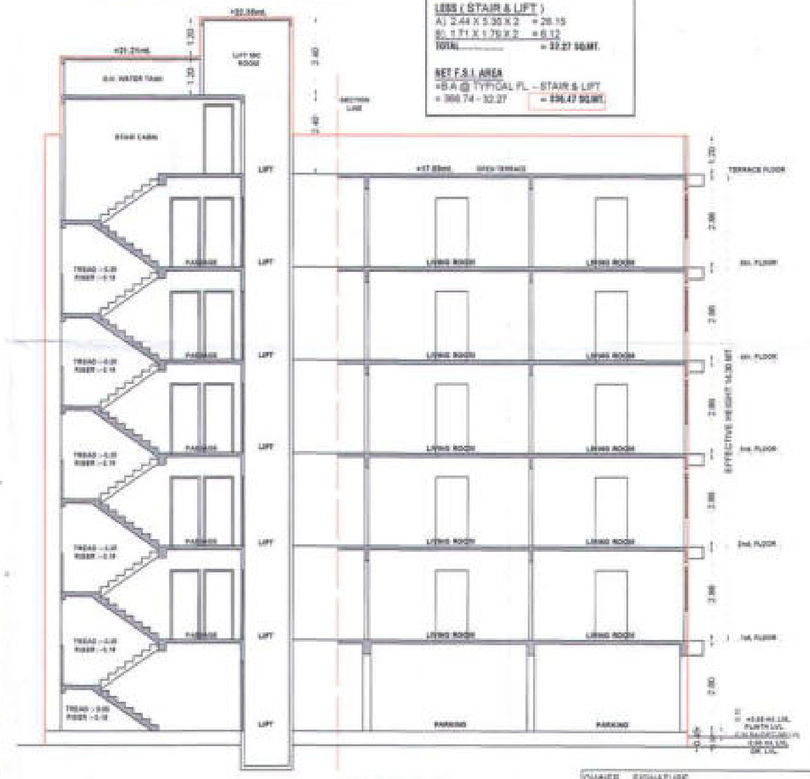

SECTION : "A-A"

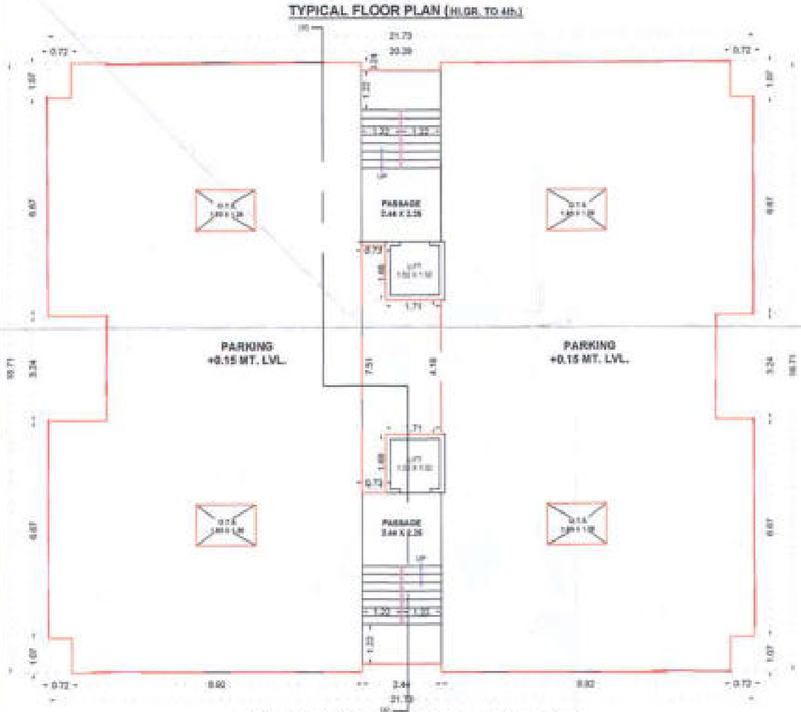

GROUND FLOOR PLAN SCALE: 1.00 CM. = 1.00MT.

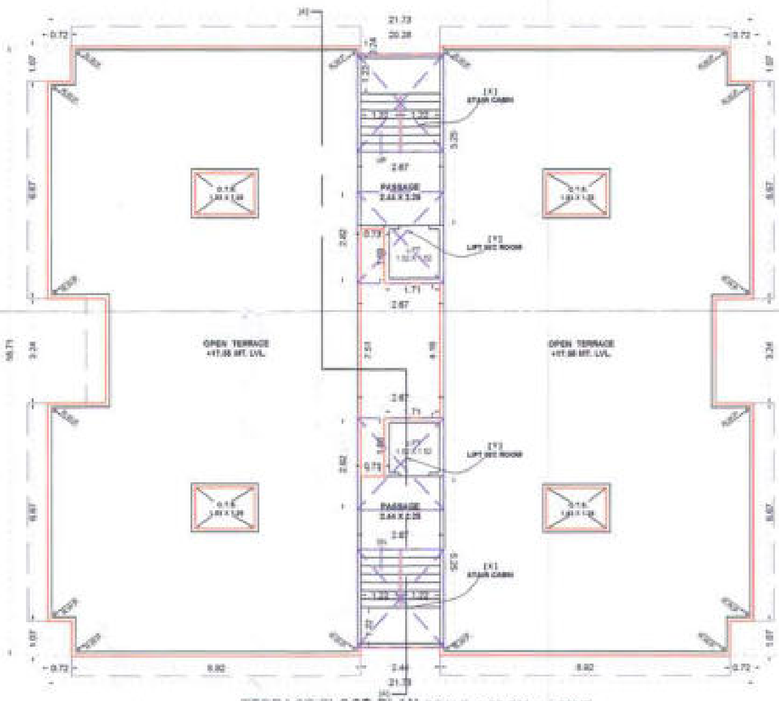

TERRACE FLOOR PLAN SCALE: 1.00 CM. = 1.00MT.

BUILT UP AREA @ STAIR CABIN ,LIFT M/C ROOM

X). 2.67 X 5.85 X 2 = 30.17
Y). 2.67 X 2.85 X 2 = 15.21
TOTAL..... = 45.38 SQ.MT.

SCHEDULE OF OPENING

NO	TYPE	NAME	SIZE
1	D	DOOR	1.07 X 2.10
2	D1	DOOR	0.91 X 2.10
3	D2	DOOR	0.76 X 2.10
4	W	WINDOW	1.37 X 1.20
5	W1	WINDOW	1.83 X 1.20
6	V	VENTILATOR	0.60 X 0.60

OWNER SIGNATURE

(X)
(X)
(X) Gayatri Ambaniv
(X) Jaldeep N. Savaliya
(X) Lakhani R.N.
(X)
(X) [illegible]
(X) Nirmala B. Patel
(X) Pragnesh R. Hirapara

ARCHITECT & PLANNER	SIGNATURE
Arch Design Er. J. H. GELANI (M.E.) S10/A, TIRUPATI PLAZA, NANPURA, SURAT. SUDA/ LIC. NO.:-498 T.D.O./ER./ NO.: 484	LIC. NO.:- TDO./ER/ SUDA NO:-

PRODUCED BY AN AUTODESK EDUCATIONAL PRODUCT

PROPOSED COMMERCIAL & RESIDENTIAL LOW-RISE BUILDING PLAN FOR BLOCK NO :339/2. (339/P + 383 + 384 + 386)/PAIKEY (SUB PLOT NO. 1) MOJE: LAJPOR, TA :CHORYASI, DIST :- SURAT.

BLDG. : C

GR & 1st & 2nd TO 4th. FLOOR PLAN

SUB PLOT NO. - 1

પ્લાનમાં મંજુર કર્યા મુજબનું કામ શરૂ કરતા પહેલા નમુના 'અ' માં અત્રે જાણ કરવાની તેમજ લગતકામાં પ્રગતિની તપાસ કરાવવાની શરતે આ રજાચિઠ્ઠી આપવામાં આવે છે.

Development permission is granted subject to the condition that it shall be the responsibility of the applicant and his Architect / Engineer / Surveyor / Structural designer, to Follow the relevant I. S. Specification in structural design to ensure safety of the buildings, and as just structural designs are not verified.

ટી.પી.પર રહેઠાણ પ્લાનરશ્રી મુ. શ. વિ. સત્તા મંડળના હુકમ નં. મુસા / વિ. પ. અ/૩૫૮/૨૦૦૧/૪૦૮૮ તા.....૨૩/૦૭/૨૦૦૮.....થી પ્લાન મંજુર કર્યા. અહી.
(પ્રકાશ ટ.પટા)
ટી.પી.પર રહેઠાણ પ્લાનર
સુરત શહેરી વિકાસ સત્તા મંડળ, સુરત.

"મુ. કા. અ. ગ્રીની પ્રકરણ ઉપરની મંજુરી અબ્યુયે"

રવાના કર્યું
G. D. Chauhan
મદદનીશ નગર નિયોજક
સુરત શહેરી વિકાસ સત્તા મંડળ, સુરત.

URBAN DEVELOPMENT AUTHORITY SURAT

Values received the validity of this permission expires on 07/04/2015

FLOOR	BUILT UP AREA	F.S.I. AREA
BASEMENT	524.87	------
GR. FLOOR	515.21	491.85
1st. FLOOR	515.21	491.85
2nd. FOOR	515.21	491.85
3rd. FLOOR	515.21	491.85
4th. FLOOR	515.21	491.85
STAIR & LIFT M/C	28.63	----------
TOTAL	3129.55	2459.25

BUILT UP AREA @ STAIR CABIN ,LIFT M/C ROOM

X). 3.28 X 5.69 x 1 = 18.66
Y). 3.28 X 3.04 x 1 = 9.97
TOTAL..... = 28.63 SQ.MT.

BUILT UP AREA @ GR.1st.2nd.3rd.4th. FLOOR.

(1)½ (19.20 + 17.01) X 8.69 = 157.33
(2) ½ (14.87 + 14.38) X 1.98 = 28.95
(3) ½ (16.66 + 15.87) X 3.16 = 51.39
(4) 7.39 X 8.39 = 62.00
(5) 3.28 X 2.54 = 8.33
(6) 22.34 X 8.23 = 183.85
(A) 1.98 X 2.13 = 4.21
(B) 3.28 X 5.84 = 19.15
TOTAL..... = 515.21 SQ.MT.

F.S.I. AREA CAL. @ GR.1st.2nd.3rd.4th. FLOOR.

NET B.A. @ GR.FL. = 515.21 SQ.MT.
LESS
(A) 1.98 X 2.13 = 4.21
(B) 3.28 X 5.84 = 19.15
TOTAL..... = 23.36 SQ.MT.

= NET B.A. - LESS
= 515.21 - 23.36
= 491.85 SQ.MT.

OPENING SCHEDULE

D - DOOR	- 0.90 X 2.13
D1- DOOR	- 0.76 X 2.13
W - WINDOW	- 1.83 X 2.13
W1 - WINDOW	- 1.37 X 2.13
V - VENT.	- 0.60 X 0.60
R.S. -	- 2.43 X 2.13

FIRST FLOOR PLAN

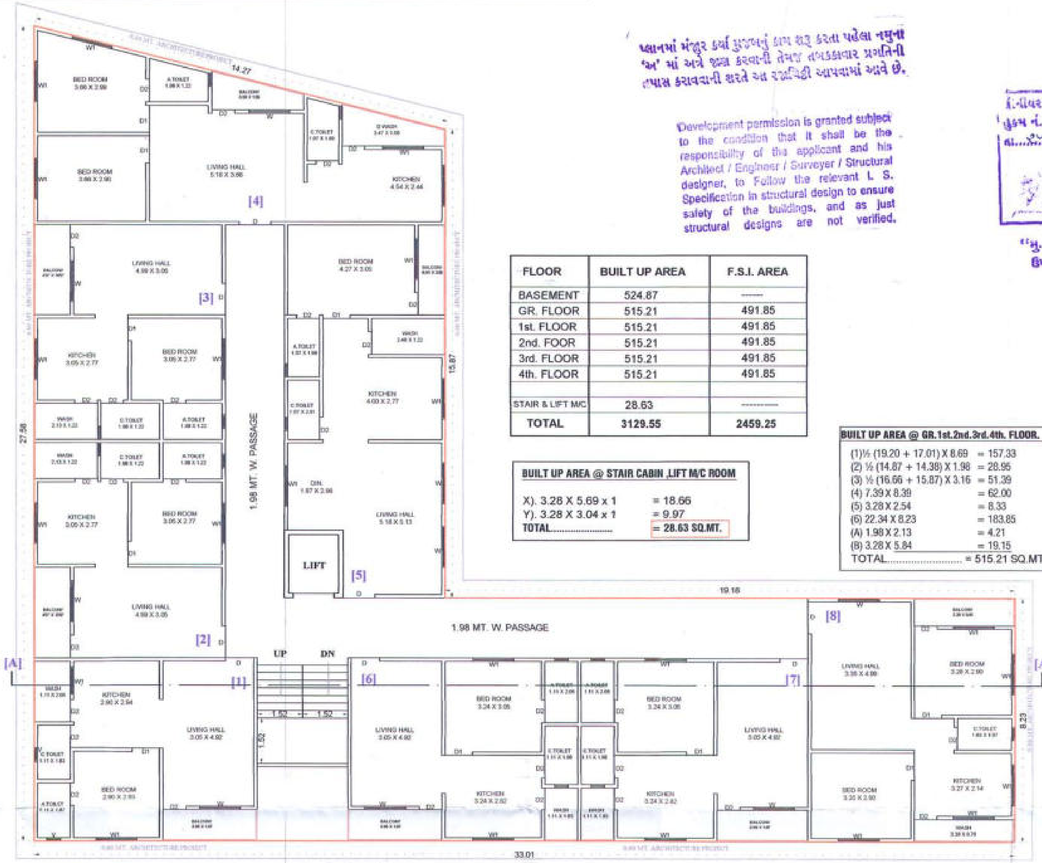

TYPICAL FLOOR PLAN (2ND TO 4TH)

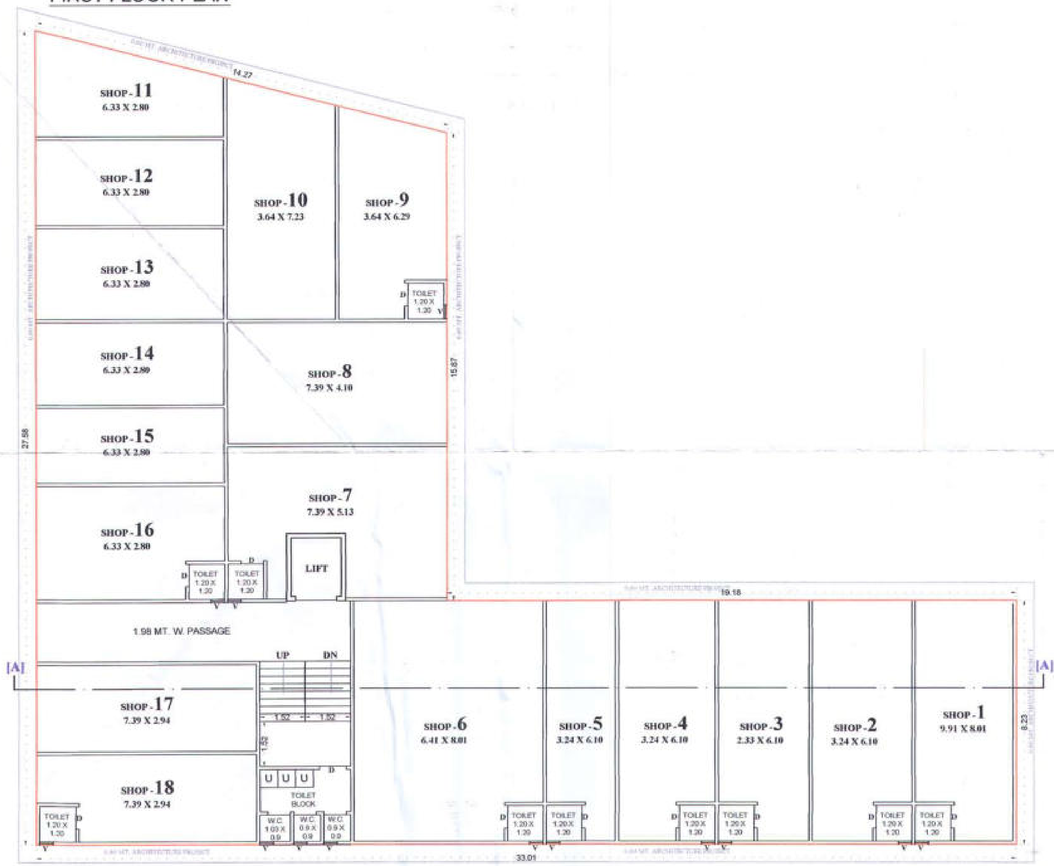

GROUND FLOOR PLAN

SCALE : 1.00 CM. = 1.00 MT.

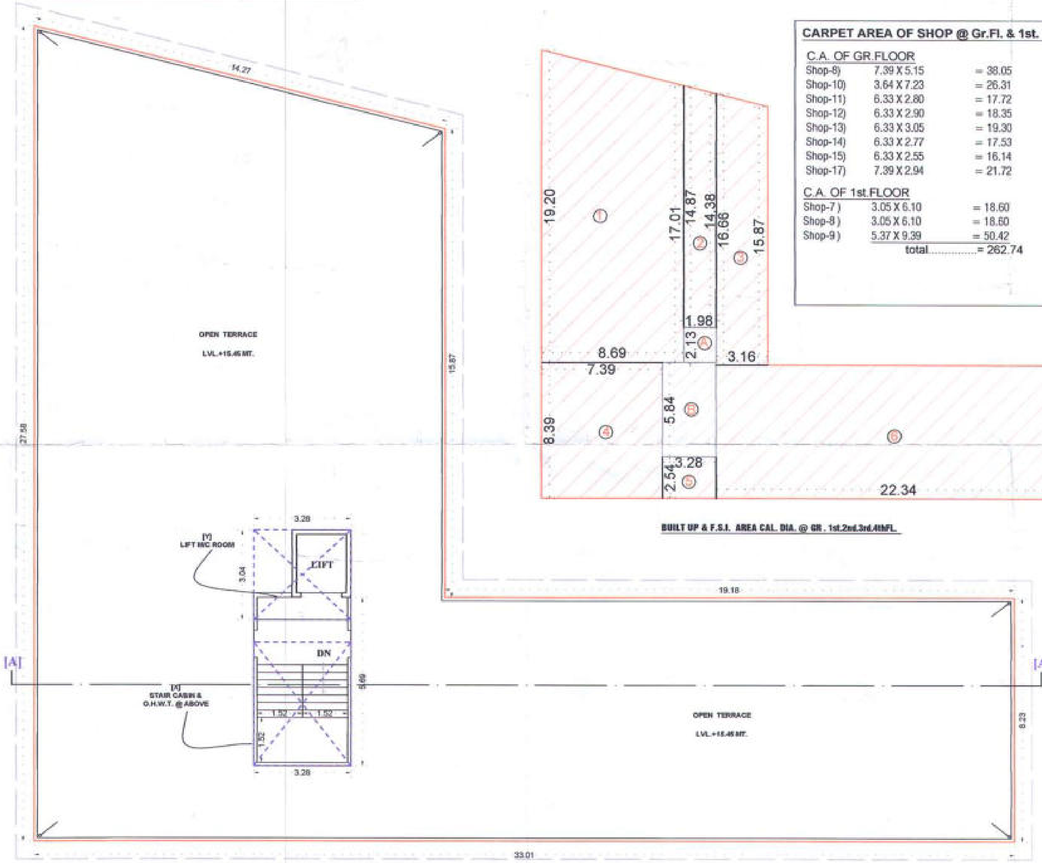

TERRACE FLOOR PLAN

BUILT UP & F.S.I. AREA CAL. DIA. @ GR. 1st.2nd.3rd.4thFL.

CARPET AREA OF SHOP @ Gr.Fl. & 1st. FL.

C.A. OF GR.FLOOR

Shop-8)	7.39 X 5.15	= 38.05
Shop-10)	3.64 X 7.23	= 26.31
Shop-11)	6.33 X 2.80	= 17.72
Shop-12)	6.33 X 2.90	= 18.35
Shop-13)	6.33 X 3.05	= 19.30
Shop-14)	6.33 X 2.77	= 17.53
Shop-15)	6.33 X 2.55	= 16.14
Shop-17)	7.39 X 2.94	= 21.72

C.A. OF 1st.FLOOR

Shop-7)	3.05 X 6.10	= 18.60
Shop-8)	3.05 X 6.10	= 18.60
Shop-9)	5.37 X 9.39	= 50.42
	total.....	= 262.74

SANITARY AREA CALCULATION.

C.A. OF st. FLOOR = 262.74 sq.mt.

NOS OF PERSON = 262.74/ 5
= 52.54 = 53- person
= 27 - male
= 27 - femal

REQ. W.C. FOR MALE
- W.C. FOR 27- MALES = 27 / 25 = 2- nos

REQ. URINAL FOR MALE
- URINAL FOR 27- MALES = (27 / 25)X 2 = 3- nos

REQ. FOR FEMALE = 2-W.C. & 2- W.C.
TOTAL..... = 4-W.C. & 3 - URINAL.

PROVIDED.
FOR MALE = 6-URINAL & 3- W.C.
FOR FEMALE = 3-URINAL(W.C.) & 3- W.C.

OWNER SIGNATURE

(X)
(X) Gigyaben Maheshbhai
(X) Hardik N. Savaliya
(X)
(X) Lakhani R. N.
(X)
(X) Maheshbhai Savaliya
(X) Surendra. B. Lakhani
(X) Bhagyesh R. Virsodiya

ARCHITECT & PLANNER	SIGNATURE
Arch Design Er. J. H. GELANI (D.C.E.) 510/A, TIRUPATI PLAZA, NANPURA, SURAT. SUDA/ LIC. NO.: 456 T.D.O./ER./ NO.: 484	LIC. NO.:- TDO./ER/ SUDA NO:-

PRODUCED BY AN AUTODESK EDUCATIONAL PRODUCT

PRODUCED BY AN AUTODESK EDUCATIONAL PRODUCT

PROPOSED COMMERCIAL LOW-RISE TYPE BUILDING PLAN FOR ON BLOCK NO :339/2. (339/P + 383 + 384 + 386)/PAIKEY (SUB PLOT NO. 1) MOJE: LAJPOR, TA :CHORYASI, DIST :- SURAT.

5/8

BLDG. : C

ELEVATION & SECTION

SUB PLOT NO. - 1

પ્લાનમાં મંજુર કર્યા મુજબનું કામ શરૂ કરતા પહેલા નમુના 'અ' માં અત્રે જાણ કરવાની તેમજ તબક્કાવાર પ્રગતિની તપાસ કરાવવાની શરતે આ રજાચિઠ્ઠી આપવામાં આવે છે.

Development permission is granted subject to the condition that it shall be the responsibility of the applicant and his Architect / Engineer / Surveyer / Structural designer, to Follow the relevant I. S. Specification in structural design to ensure safety of the buildings, and as just structural designs are not verified.

સીનીયર ટાઉન પ્લાનરશ્રી સુ. શ. વિ. સત્તા મંડળના હુકમ નં. સુડા / વિ. પ. અ/ સુર/ ૮૪૦/ ૨૦૨૪ તા. ૨૪/૦૪/૨૦૨૪ થી પ્લાન મંજુર કર્યા, જોઈ
(અક્ષરા દત્તા)
સીનીયર ટાઉન પ્લાનર
સુરત શહેરી વિકાસ સત્તા મંડળ, સુરત.

Unless renewed the validity of this permission expires on 24/04/2027

"મુ. કા. આ. શીની પ્રકરણ ઉપરની મંજુરી અન્વયે"

રવાના કર્યું
G.D. chauhan
મદદનીશ નગર નિયોજક
સુરત શહેરી વિકાસ સત્તા મંડળ, સુરત.

SURAT DEVELOPMENT AUTHORITY ★ SURAT.

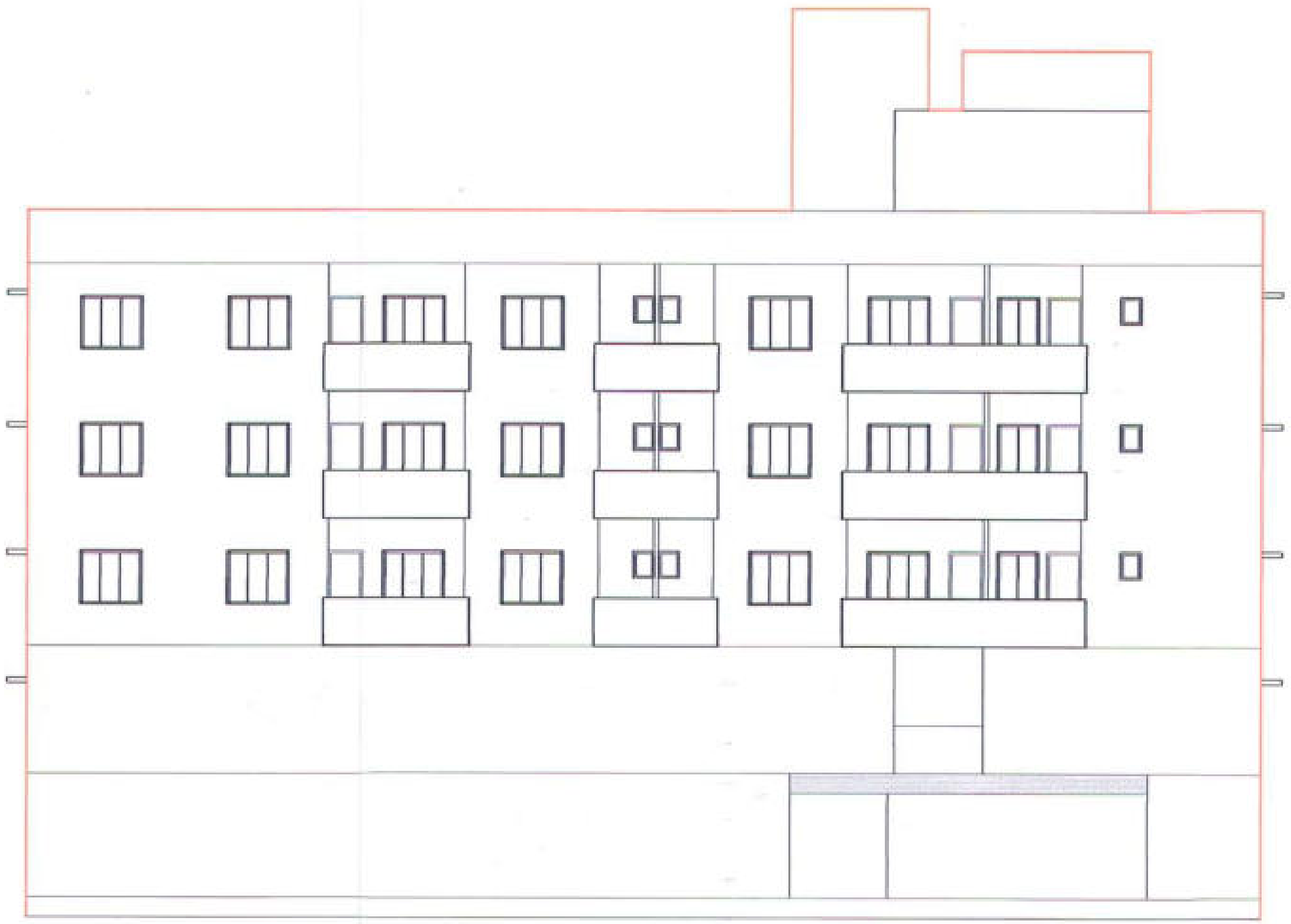

ELEVATION

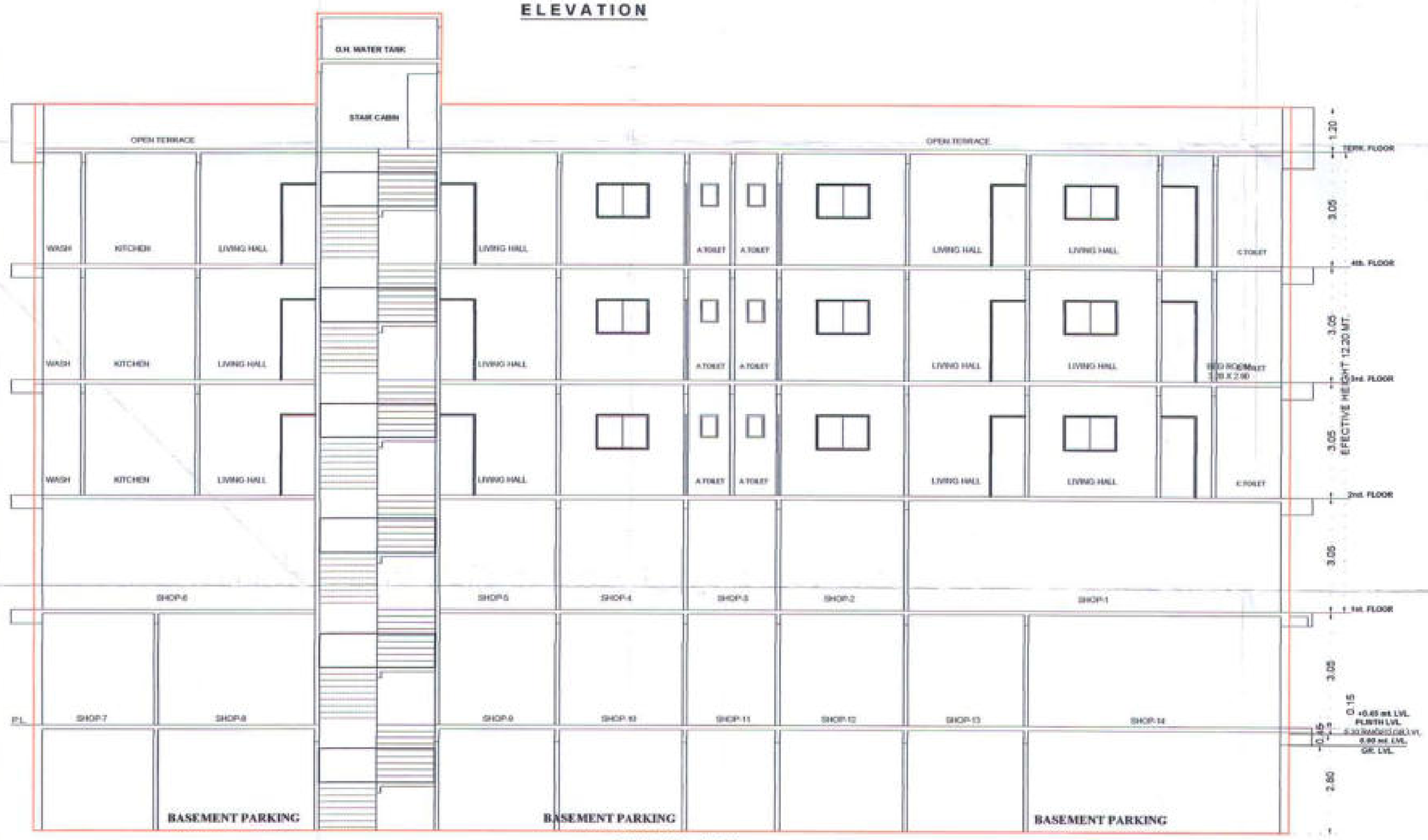

SECTION : 'A-A'

OWNER SIGNATURE
(X)
(X)
(X)
(X)
(X)
(X)
(X)
(X)
(X)

ARCHITECT & PLANNER	SIGNATURE
Arch Design Er. J. H. GELANI (B.C.E.) 510/A, TIRUPATI PLAZA, NANPURA, SURAT. SUDA/ LIC. NO.: 456 T.D.O./ER./ NO.: 484	LIC. NO.:- TDO./ER/ SUDA NO:-

PRODUCED BY AN AUTODESK EDUCATIONAL PRODUCT

PRODUCED BY AN AUTODESK EDUCATIONAL PRODUCT

PROP. PARKING PLAN FOR LOW RISE RESIDENTIAL & COMM. BUILDING ON BLOCK NO :- 339/2. (339/P + 383 + 384 + 386), SUB PLOT NO.1, MOJE :- LAJPOR, TAL. :-CHORYASI, DIST. :-SURAT.

PARKING PLAN

પ્લાનમાં મંજૂર કર્યા મુજબનું કામ શરૂ કરતા પહેલા નમુના 'અ' માં અત્રે જાણ કરવાની તેમજ તબકકાવાર પ્રગતિની તપાસ કરાવવાની શરતે આ રજાચિઠ્ઠી આપવામાં આવે છે.

Development permission is granted subject to the condition that it shall be the responsibility of the applicant and his Architect / Engineer / Surveyer / Structural designer, to Follow the relevant I. S. Specification in structural design to ensure safety of the buildings, and as just structural designs are not verified.

સીનીયર ટાઉન પ્લાનરશ્રી સુ. શ. વિ. સત્તા મંડળના હુકમ નં. સુડા / વિ. પ. અ/ [illegible] તા. [illegible] થી પ્લાન મંજૂર કર્યા.
(પ્રકાશ ટ્રસ્ટા)
સીનીયર ટાઉન પ્લાનર
સુરત શહેરી વિકાસ સત્તા મંડળ, સુરત.

Unless renewed the validity of this permission expires on [illegible]

"મુ. કી. જા. કીની પ્રકરણ ઉપરની મંજુરી અપાયેલ"

રવાના કર્યુ
G. D. Chauhan
મદદનીશ નગર નિયોજક
સુરત શહેરી વિકાસ સત્તા મંડળ, સુરત.

URBAN DEVELOPMENT AUTHORITY SURAT

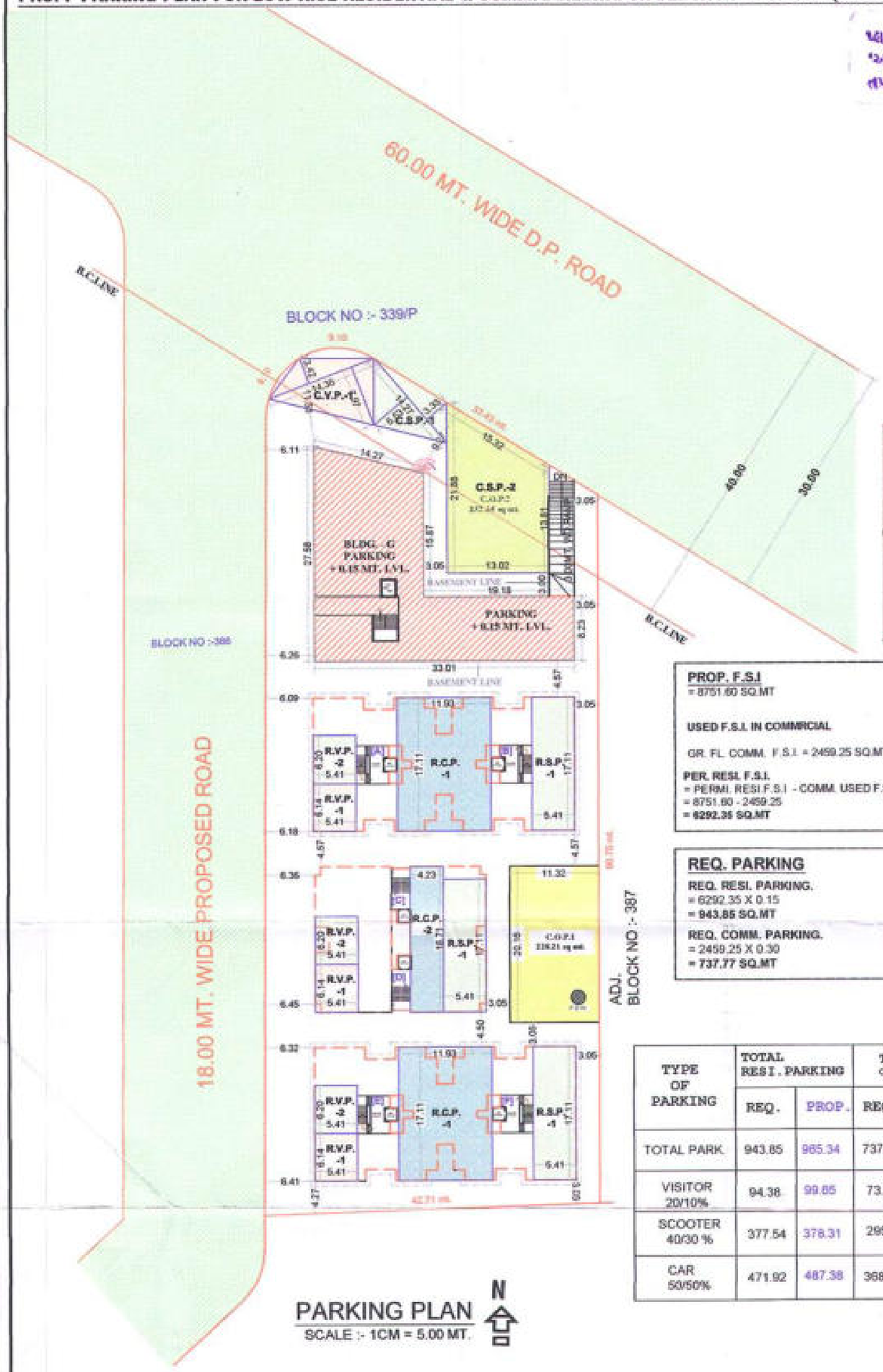

PARKING PLAN
SCALE :- 1CM = 5.00 MT.

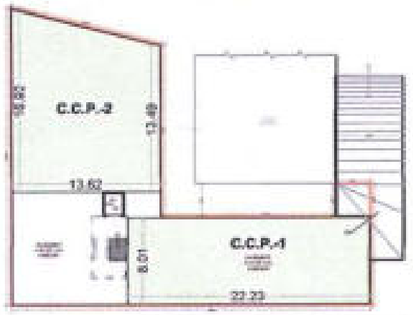

PROP. F.S.I
= 8751.60 SQ.MT

USED F.S.I. IN COMMRCIAL

GR. FL. COMM. F.S.I = 2459.25 SQ.MT.

PER. RESI. F.S.I.
= PERMI. RESI.F.S.I - COMM. USED F.S.I.
= 8751.60 - 2459.25
= 6292.35 SQ.MT

REQ. PARKING

REQ. RESI. PARKING.
= 6292.35 X 0.15
= 943.85 SQ.MT

REQ. COMM. PARKING.
= 2459.25 X 0.30
= 737.77 SQ.MT

PROP.comm. PARKING CAL.

VISITOR PARKING

(C.V.P.-1).½(3.42+7.97)X14.36 X 1 = 81.78sq.mt.
TOTAL..... **= 81.78 SQ.MT.**
>73.77

SCOOTER PARKING
(C.S.P.-1).½(5.53+3.33)X14.27X 1 =63.21
(C.S.P.-2).½(13.81+21.88)X13.02 =232.34
TOTAL..... **= 295.55 SQ.MT.**
>295.10

CAR PARKING
(C.C.P.-1).22.23X 8.01 X 1 = 178.06
(C.C.P.-2).½(13.49+16.92)X13.62= 207.09
TOTAL..... **= 385.15SQ.MT.**
>368.88

TOTAL comm. PARKING.....
= 762.48 SQ.MT
> 737.77 SQ.MT
....OK.

TYPE OF PARKING	TOTAL RESI. PARKING		TOTAL COMM. PARKING		REMARK
	REQ.	PROP.	REQ.	PROP.	
TOTAL PARK.	943.85	965.34	737.77	762.48	
VISITOR 20/10%	94.38	99.65	73.77	81.78	
SCOOTER 40/30 %	377.54	378.31	295.10	295.55	
CAR 50/50%	471.92	487.38	368.88	385.15	

PROP. RESI. PARKING CAL.

VISITOR PARKING

(R.V.P.-1). 5.41 X 6.14X 3 = 99.65 sq.mt.
TOTAL..... **= 99.65SQ.MT.**
>94.38

SCOOTER PARKING
(R.S.P.-1). 5.41 X 17.11 X 3 = 277.69
(R.S.P.-2). 5.41 X 6.20X 3 = 100.62 sq.mt.
TOTAL..... **= 378.31 SQ.MT.**
>377.34

CAR PARKING
(R.C.P.-1). 17.11 X 11.93X 2 =408.24
(R.C.P.-2). 4.23 X 18.71X 1 = 79.14
TOTAL.....**= 487.38SQ.MT.**
>471.952

TOTAL RESI. PARKING.....
=965.34 SQ.MT
> 943.85 SQ.MT.
...OK.

OWNER SIGNATURE
(X)
(X)
(X)
(X)
(X)
(X)
(X)
(X)
(X)

ARCHITECT

Arch Design
Er. J. H. GELANI (D.C.E.)
510/A, TIRUPATI PLAZA,
NANPURA, SURAT.
SUDA/ LIC. NO.: 456
T.D.O./ER./ NO.: 484

PRODUCED BY AN AUTODESK EDUCATIONAL PRODUCT

PRODUCED BY AN AUTODESK EDUCATIONAL PRODUCT

PROP. SERVICE PLAN FOR LOW RISE RESIDENTIAL & COMM. BUILDING FOR BLOCK NO :- 339/2. (339/P + 383 + 384 + 386) / SUB PLOT NO.1, MOJE :- LAJPOR, TAL. :-CHORYASI, DIST. :-SURAT.

SERVICE PLAN

SUB PLOT NO. 1

પ્લાનમાં મંજુર કર્યા મુજબનું કામ શરૂ કરતા પહેલા નમુના 'અ' માં અત્રે જાણ કરવાની તેમજ તબકકાવાર પ્રગતિની તપાસ કરાવવાની શરતે આ રજાચિઠ્ઠી આપવામાં આવે છે.

Development permission is granted subject to the condition that it shall be the responsibility of the applicant and his Architect / Engineer / Surveyer / Structural designer, to Follow the relevant I. S. Specification in structural design to ensure safety of the buildings, and as just structural designs are not verified.

સીનીયર ટાઉન પ્લાનરશ્રી સુ. શ. વિ. સત્તા મંડળના હુકમ નં. સુશ / વિ. પ. અ/ગુજીડીસી/૨૦૧૮/૨૦૧૮ તા.૨૭/૦૪/૨૦૧૮ થી પ્લાન મંજુર કર્યા.
(પ્રાયમરી દત્તા)
સીનીયર ટાઉન પ્લાનર
સુરત શહેરી વિકાસ સત્તા મંડળ,
સુરત.

"સુ. શ. વિ. સ્કીમ પ્રકરણ ઉપરની મંજુરી આપવાયે"

રવાના કર્યું
G.D.Chauhan
મદદનીશ ટાઉન પ્લાનર
સુરત શહેરી વિકાસ સત્તા મંડળ,
સુરત.

URBAN DEVELOPMENT AUTHORITY SURAT.

Unless renewed the validity of this permission expires on 27/04/2015

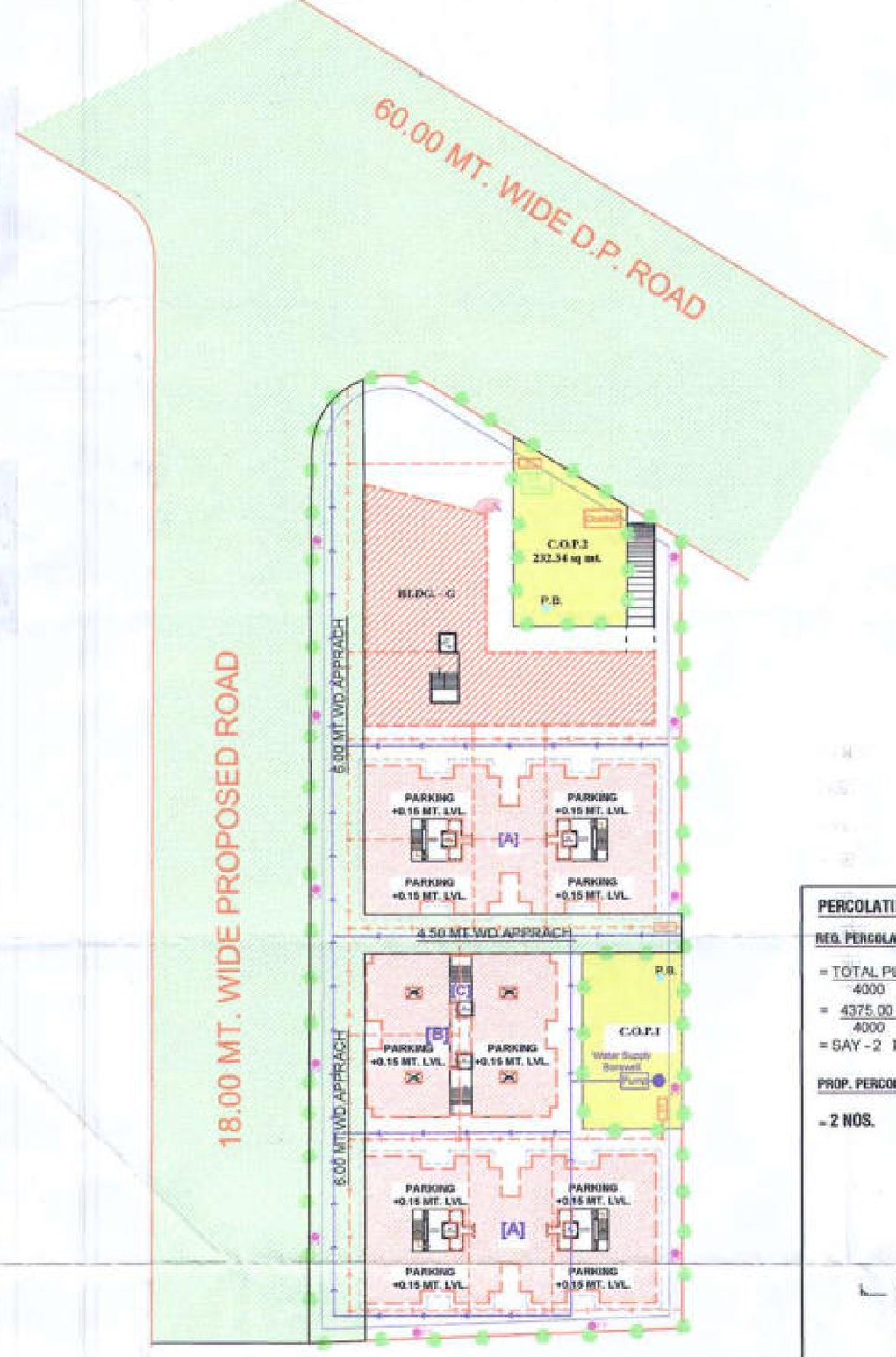

SERVICE PLAN
SCALE :- 1CM = 5.00 MT.

N

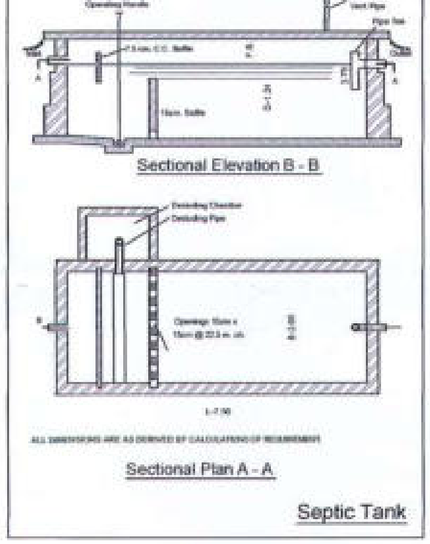

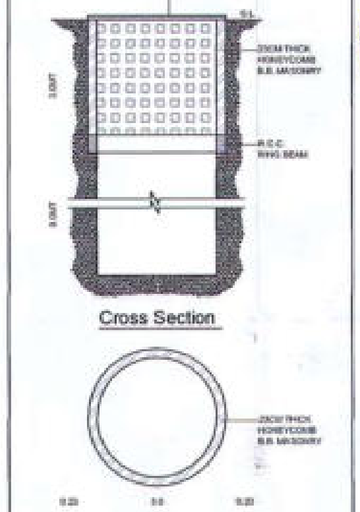

PERCOLATING WELL (P W)

REG. PERCOLATING WELL (P W)

= TOTAL PLOT AREA / 4000

= 4375.00 / 4000 = 1.09 NOS.

= SAY - 2 NOS.

PROP. PERCOLATING WELL (P W)

= 2 NOS.

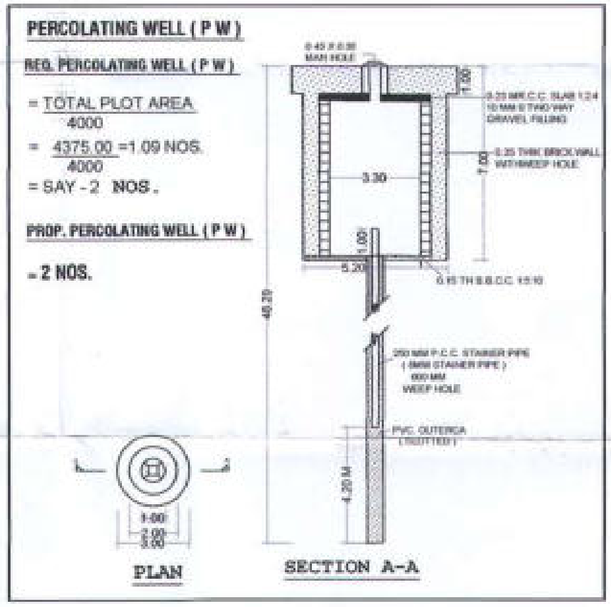

COLOUR NOTATIONS :-

PLOT BOUNDRY	
PROPOSED WORK	
EXISTINGROAD SHOWN	
DRAINAGE LINE SHOWN	
WATER SUPPLY LINE SHOWN	
STORM WATER LINE SHOWN	
ELECTRIC POLE SHOWN	
PLAN STION	

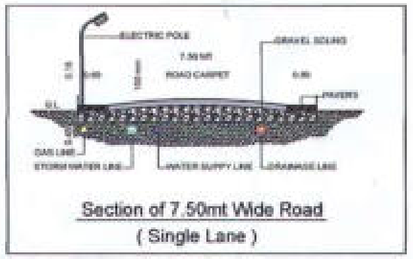

Section of 7.50mt Wide Road
(Single Lane)

ALL SERVICES SHALL BE PROVIDED AS PER CALCULATIONS BASED ON N.B.C. (NATIONAL BUILDING CODE) STANDARDS .

SIGN. OF ARCHITECT / ENGINEER

OWNER SIGNATURE

(X)
(X)
(X)
(X)
(X)
(X)
(X)
(X)

ARCHITECT

Arch Design
Er. J. H. GELANI (D.C.E.)
510/A, TIRUPATI PLAZA,
NANPURA, SURAT.
SUDA/ LIC. NO.: 456
T.D.O./ER./ NO.: 484

PRODUCED BY AN AUTODESK EDUCATIONAL PRODUCT